



Meridian Solar Farm

EN010169

Volume 6

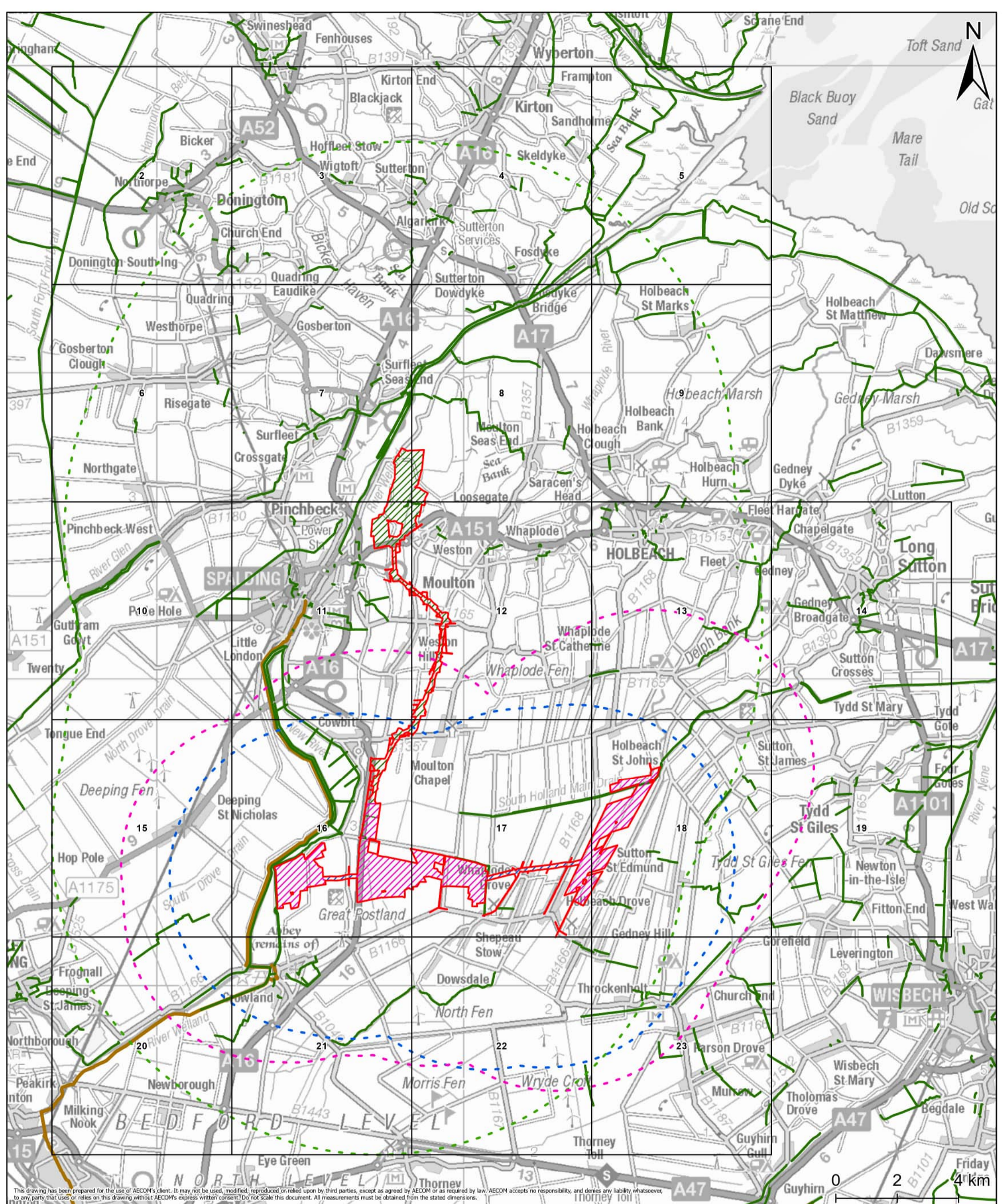
Environmental Statement

6.2 ES Figure 12-3: Public
Rights of Way and
National Cycle Network

APFP Regulation 5(2)(a)

Infrastructure Planning (Applications:
Prescribed Forms and Procedure)
Regulations 2009

March 2026



This drawing has been prepared for the use of AECOM's client. It may not be used, modified, reproduced or relied upon by third parties, except as agreed by AECOM or as required by law. AECOM accepts no responsibility, and denies any liability whatsoever, to any party that uses or relies on this drawing without AECOM's express written consent. Do not scale this document. All measurements must be obtained from the stated dimensions.

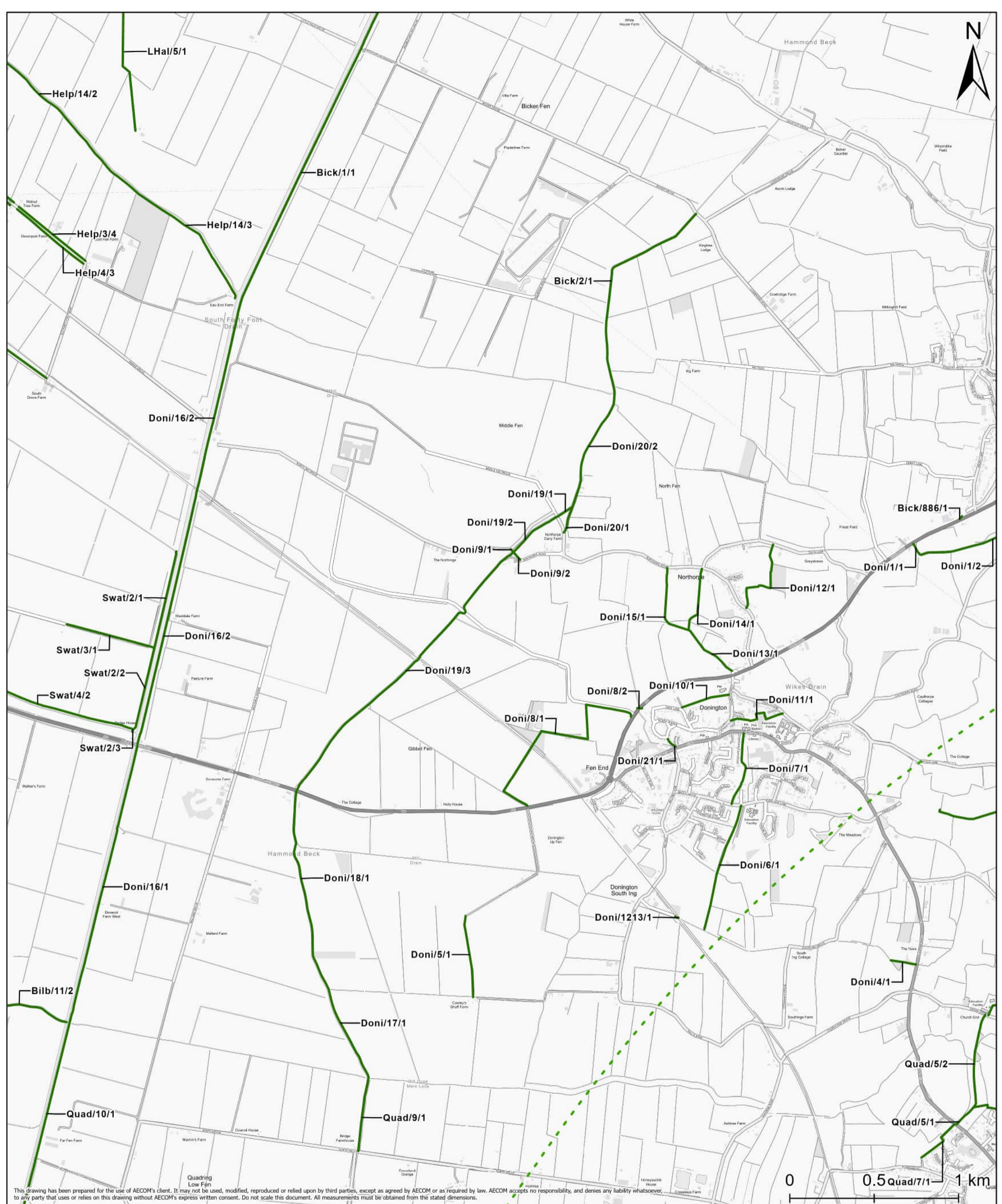
Project Title			
Meridian Solar Farm			
Map Title			
Environmental Statement Figure 12-3: Public Rights of Way and National Cycle Network Sheet 1 of 23			
Scale	Version	Drawn	Reviewed
1:110,000	0	LL	DH

Legend	
	Order Limits
	Solar Development Areas
	Inter-Array Connections
	Grid Connection Route
	Solar Development Areas – 5km Buffer
	Inter-Array Connections – 5km Buffer
	Grid Connection Route – 10km Buffer
	Public Right of Way
	National Cycle Network

Date: 20/03/2026

Copyright
 Contains OS data © Crown Copyright and database right 2025. Contains data from OS Zoomstack, Contains OS data © Crown copyright 2025. Reproduced from Ordnance Survey digital map data © Crown copyright 2025. All rights reserved. Licence number AC000808122. Public Rights of Way sourced from Cambridgeshire County Council (2025) and Lincolnshire County Council (2025).
 Sustrans, 2025






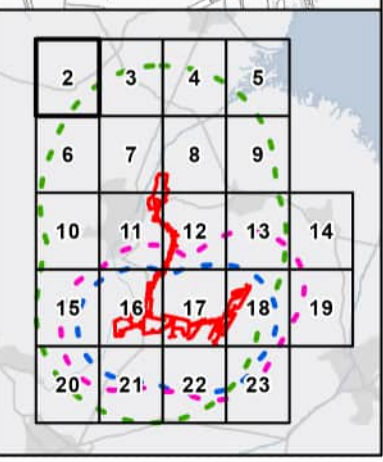
This drawing has been prepared for the use of AECOM's client. It may not be used, modified, reproduced or relied upon by third parties, except as agreed by AECOM or as required by law. AECOM accepts no responsibility, and denies any liability whatsoever, to any party that uses or relies on this drawing without AECOM's express written consent. Do not scale this document. All measurements must be obtained from the stated dimensions.

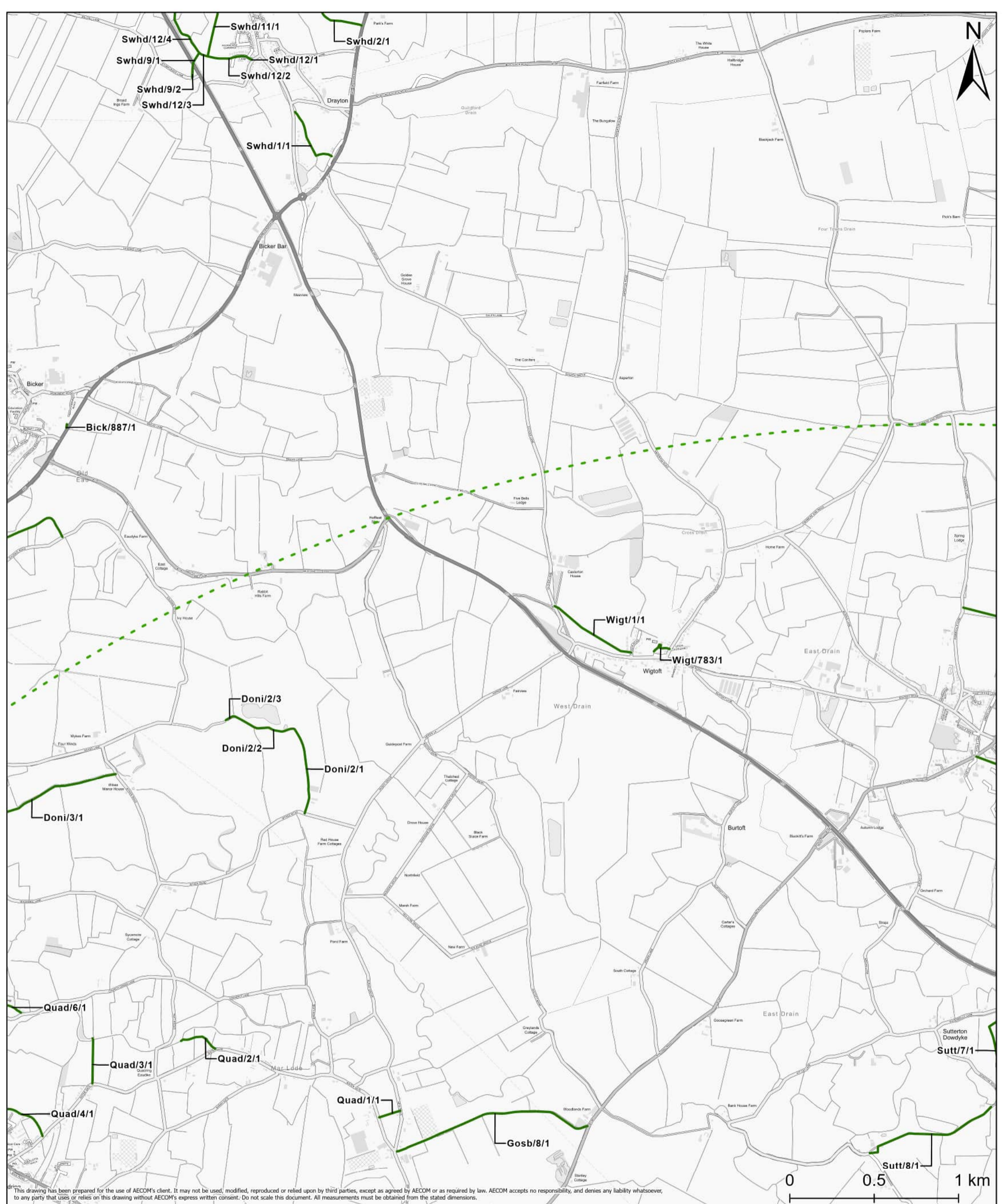
Project Title			
Meridian Solar Farm			
Map Title			
Environmental Statement Figure 12-3: Public Rights of Way and National Cycle Network Sheet 2 of 23			
Scale	Version	Drawn	Reviewed
1:20,000	0	LL	DH

Legend
Grid Connection Route – 10km Buffer
Public Right of Way

Date: 20/03/2026

Copyright
Contains OS data © Crown Copyright and database right 2025. Contains data from OS Zoomstack, Contains OS data © Crown copyright 2025. Reproduced from Ordnance Survey digital map data © Crown copyright 2025. All rights reserved. Licence number AC000808122. Public Rights of Way sourced from Cambridgeshire County Council (2025) and Lincolnshire County Council (2025).
Sustrans, 2025




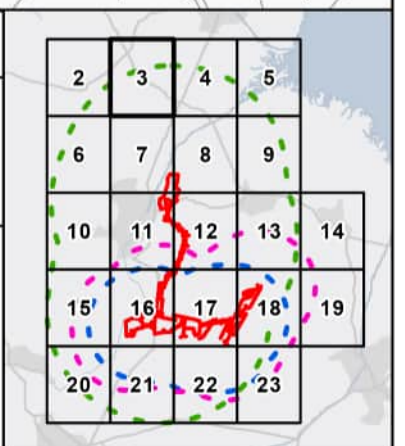
This drawing has been prepared for the use of AECOM's client. It may not be used, modified, reproduced or relied upon by third parties, except as agreed by AECOM or as required by law. AECOM accepts no responsibility, and denies any liability whatsoever, to any party that uses or relies on this drawing without AECOM's express written consent. Do not scale this document. All measurements must be obtained from the stated dimensions.

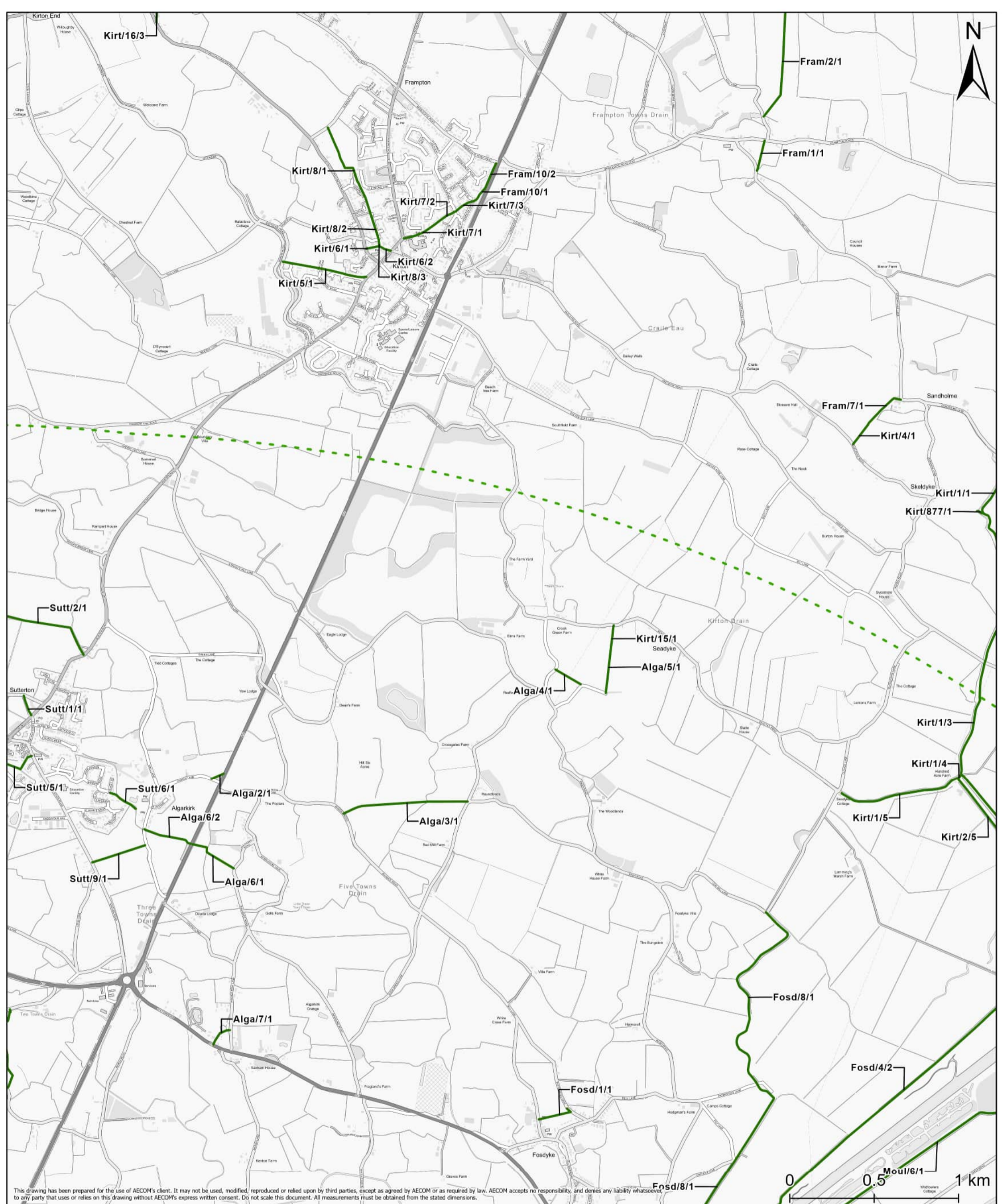
Project Title			
Meridian Solar Farm			
Map Title			
Environmental Statement Figure 12-3: Public Rights of Way and National Cycle Network Sheet 3 of 23			
Scale	Version	Drawn	Reviewed
1:20,000	0	LL	DH

Legend	
	Grid Connection Route – 10km Buffer
	Public Right of Way

Date: 20/03/2026

Copyright
Contains OS data © Crown Copyright and database right 2025. Contains data from OS Zoomstack, Contains OS data © Crown copyright 2025. Reproduced from Ordnance Survey digital map data © Crown copyright 2025. All rights reserved. Licence number AC000808122. Public Rights of Way sourced from Cambridgeshire County Council (2025) and Lincolnshire County Council (2025).
Sustrans, 2025



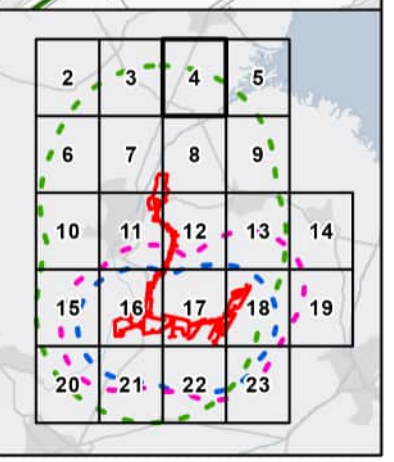
This drawing has been prepared for the use of AECOM's client. It may not be used, modified, reproduced or relied upon by third parties, except as agreed by AECOM or as required by law. AECOM accepts no responsibility, and denies any liability whatsoever, to any party that uses or relies on this drawing without AECOM's express written consent. Do not scale this document. All measurements must be obtained from the stated dimensions.

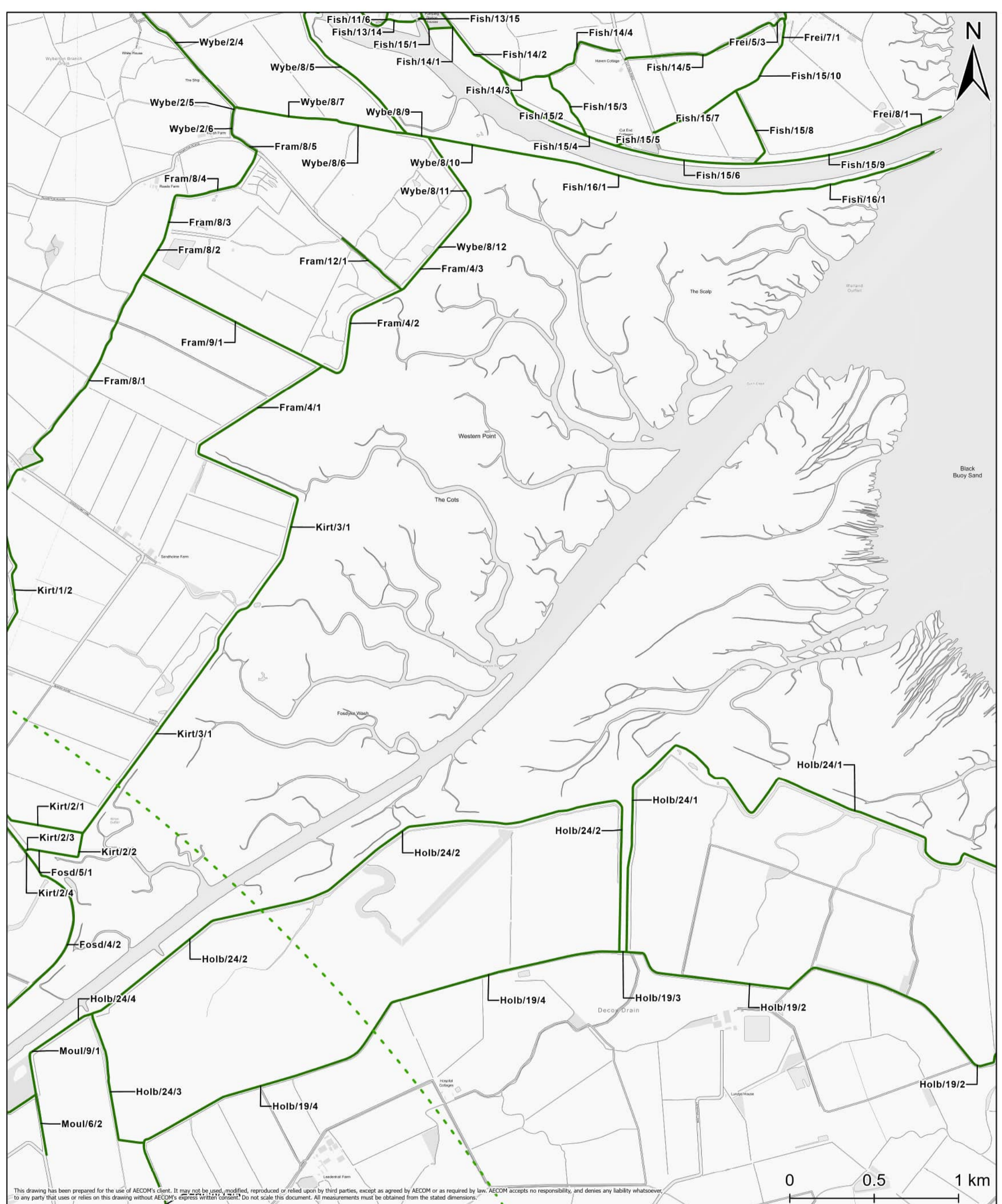
Project Title			
Meridian Solar Farm			
Map Title			
Environmental Statement Figure 12-3: Public Rights of Way and National Cycle Network Sheet 4 of 23			
Scale	Version	Drawn	Reviewed
1:20,000	0	LL	DH

Legend	
	Grid Connection Route – 10km Buffer
	Public Right of Way

Date: 20/03/2026

Copyright
Contains OS data © Crown Copyright and database right 2025. Contains data from OS Zoomstack, Contains OS data © Crown copyright 2025. Reproduced from Ordnance Survey digital map data © Crown copyright 2025. All rights reserved. Licence number ACD000808122. Public Rights of Way sourced from Cambridgeshire County Council (2025) and Lincolnshire County Council (2025). Sustrans, 2025





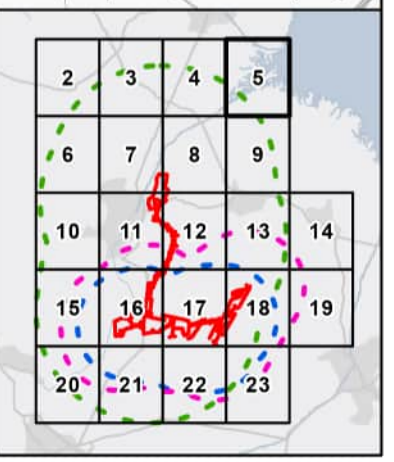
This drawing has been prepared for the use of AECOM's client. It may not be used, modified, reproduced or relied upon by third parties, except as agreed by AECOM or as required by law. AECOM accepts no responsibility, and denies any liability whatsoever, to any party that uses or relies on this drawing without AECOM's express written consent. All measurements must be obtained from the stated dimensions.

Project Title			
Meridian Solar Farm			
Map Title			
Environmental Statement Figure 12-3: Public Rights of Way and National Cycle Network Sheet 5 of 23			
Scale	Version	Drawn	Reviewed
1:20,000	0	LL	DH

Legend	
	Grid Connection Route – 10km Buffer
	Public Right of Way

Date: 20/03/2026

Copyright
 Contains OS data © Crown Copyright and database right 2025. Contains data from OS Zoomstack, Contains OS data © Crown copyright 2025. Reproduced from Ordnance Survey digital map data © Crown copyright 2025. All rights reserved. Licence number ACD000808122. Public Rights of Way sourced from Cambridgeshire County Council (2025) and Lincolnshire County Council (2025).
 Sustrans, 2025





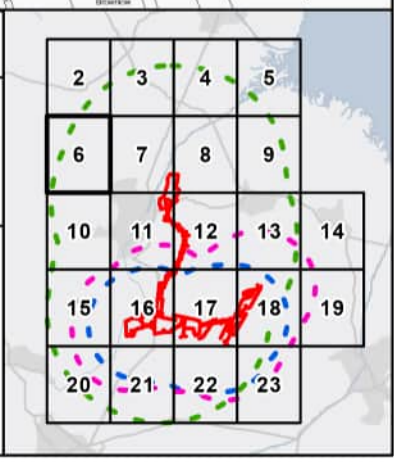
This drawing has been prepared for the use of AECOM's client. It may not be used, modified, reproduced or relied upon by third parties, except as agreed by AECOM or as required by law. AECOM accepts no responsibility, and denies any liability whatsoever, to any party that uses or relies on this drawing without AECOM's express written consent. Do not scale this document. All measurements must be obtained from the stated dimensions.

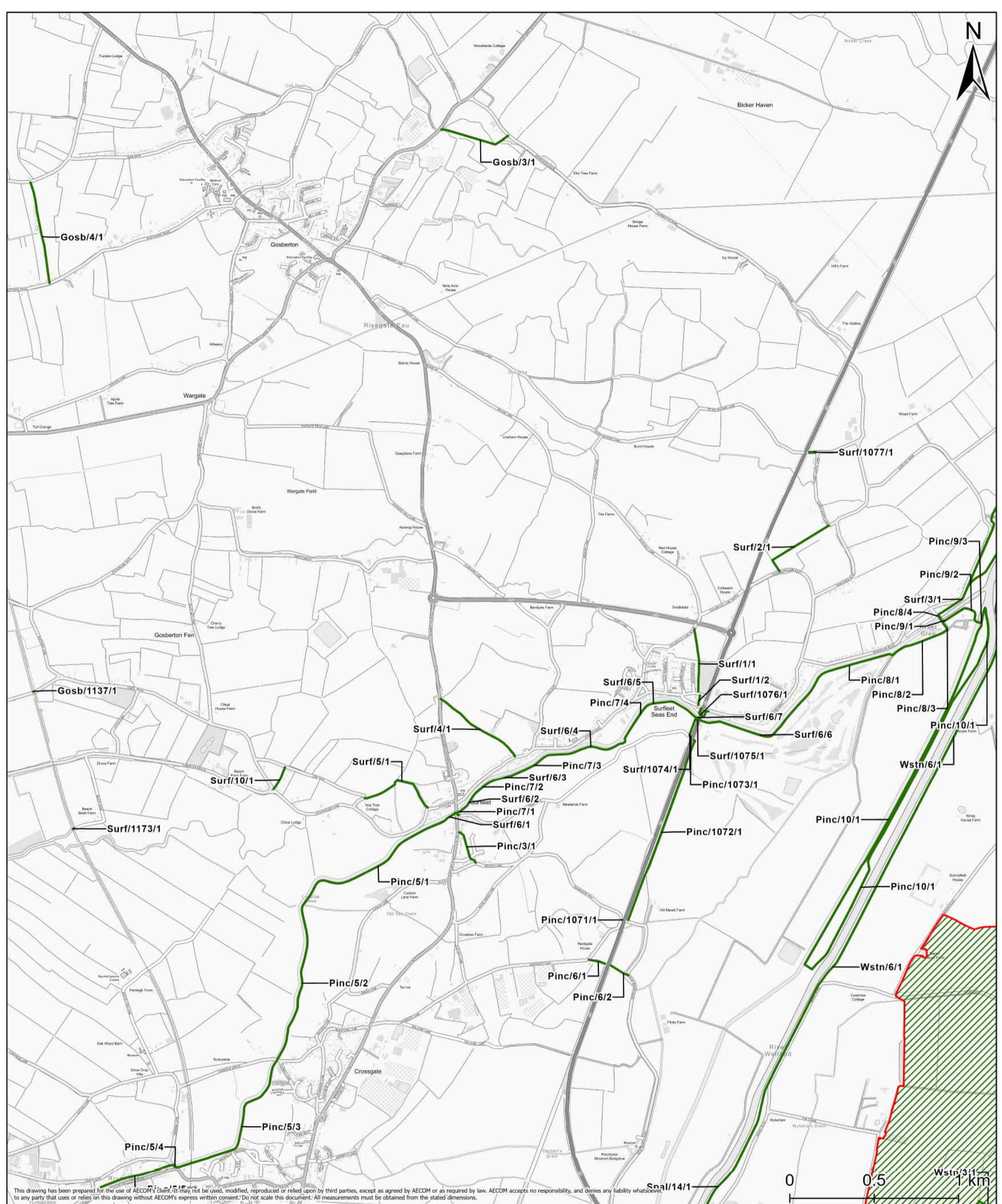
Project Title			
Meridian Solar Farm			
Map Title			
Environmental Statement Figure 12-3: Public Rights of Way and National Cycle Network Sheet 6 of 23			
Scale	Version	Drawn	Reviewed
1:20,000	0	LL	DH

Legend
Grid Connection Route – 10km Buffer
Public Right of Way

Date: 20/03/2026

Copyright
 Contains OS data © Crown Copyright and database right 2025. Contains data from OS Zoomstack, Contains OS data © Crown copyright 2025. Reproduced from Ordnance Survey digital map data © Crown copyright 2025. All rights reserved. Licence number ACD000808122. Public Rights of Way sourced from Cambridgeshire County Council (2025) and Lincolnshire County Council (2025).
 Sustrans, 2025



This drawing has been prepared for the use of AECOM's client. It may not be used, modified, reproduced or relied upon by third parties, except as agreed by AECOM or as required by law. AECOM accepts no responsibility, and denies any liability whatsoever, to any party that uses or relies on this drawing without AECOM's express written consent. Do not scale this document. All measurements must be obtained from the stated dimensions.


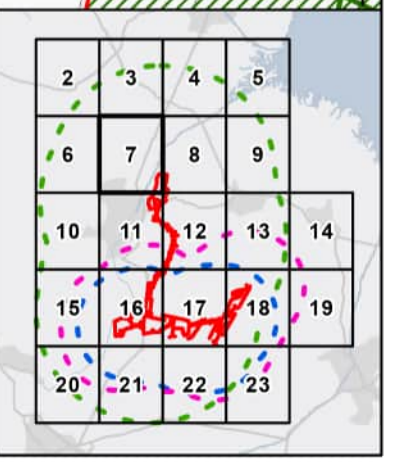
Project Title			
Meridian Solar Farm			
Map Title			
Environmental Statement Figure 12-3: Public Rights of Way and National Cycle Network Sheet 7 of 23			
Scale	Version	Drawn	Reviewed
1:20,000	0	LL	DH

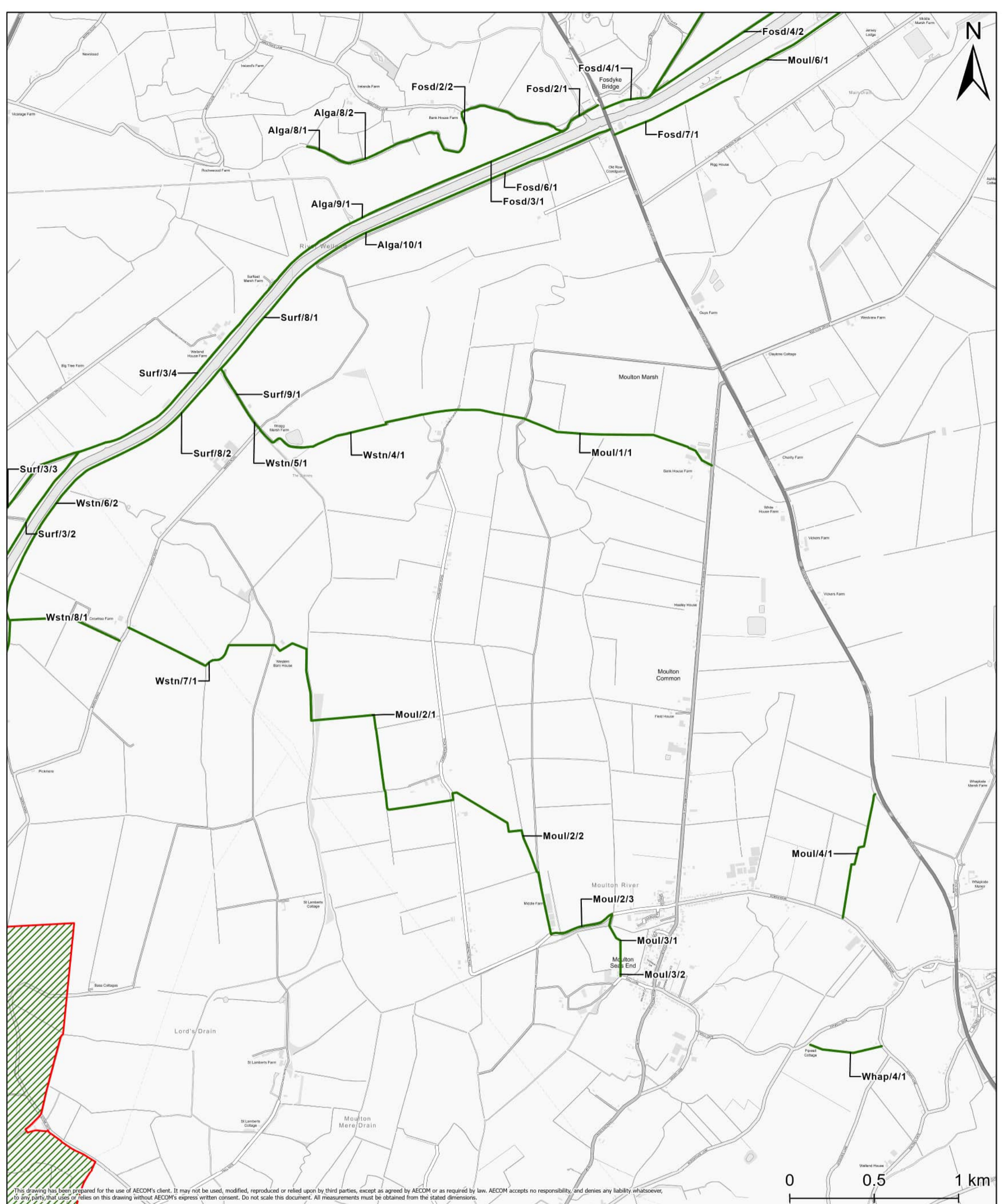
Legend

- Order Limits
- Grid Connection Route
- Grid Connection Route – 10km Buffer
- Public Right of Way


Date: 20/03/2026

Copyright
 Contains OS data © Crown Copyright and database right 2025. Contains data from OS Zoomstack, Contains OS data © Crown copyright 2025. Reproduced from Ordnance Survey digital map data © Crown copyright 2025. All rights reserved. Licence number ACD000808122. Public Rights of Way sourced from Cambridgeshire County Council (2025) and Lincolnshire County Council (2025). Sustrans, 2025



This drawing has been prepared for the use of AECOM's client. It may not be used, modified, reproduced or relied upon by third parties, except as agreed by AECOM or as required by law. AECOM accepts no responsibility, and denies any liability whatsoever, to any party that uses or relies on this drawing without AECOM's express written consent. Do not scale this document. All measurements must be obtained from the stated dimensions.

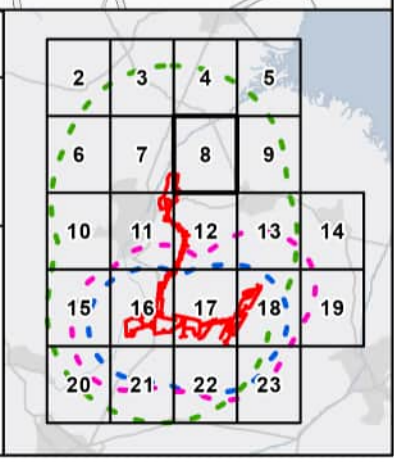


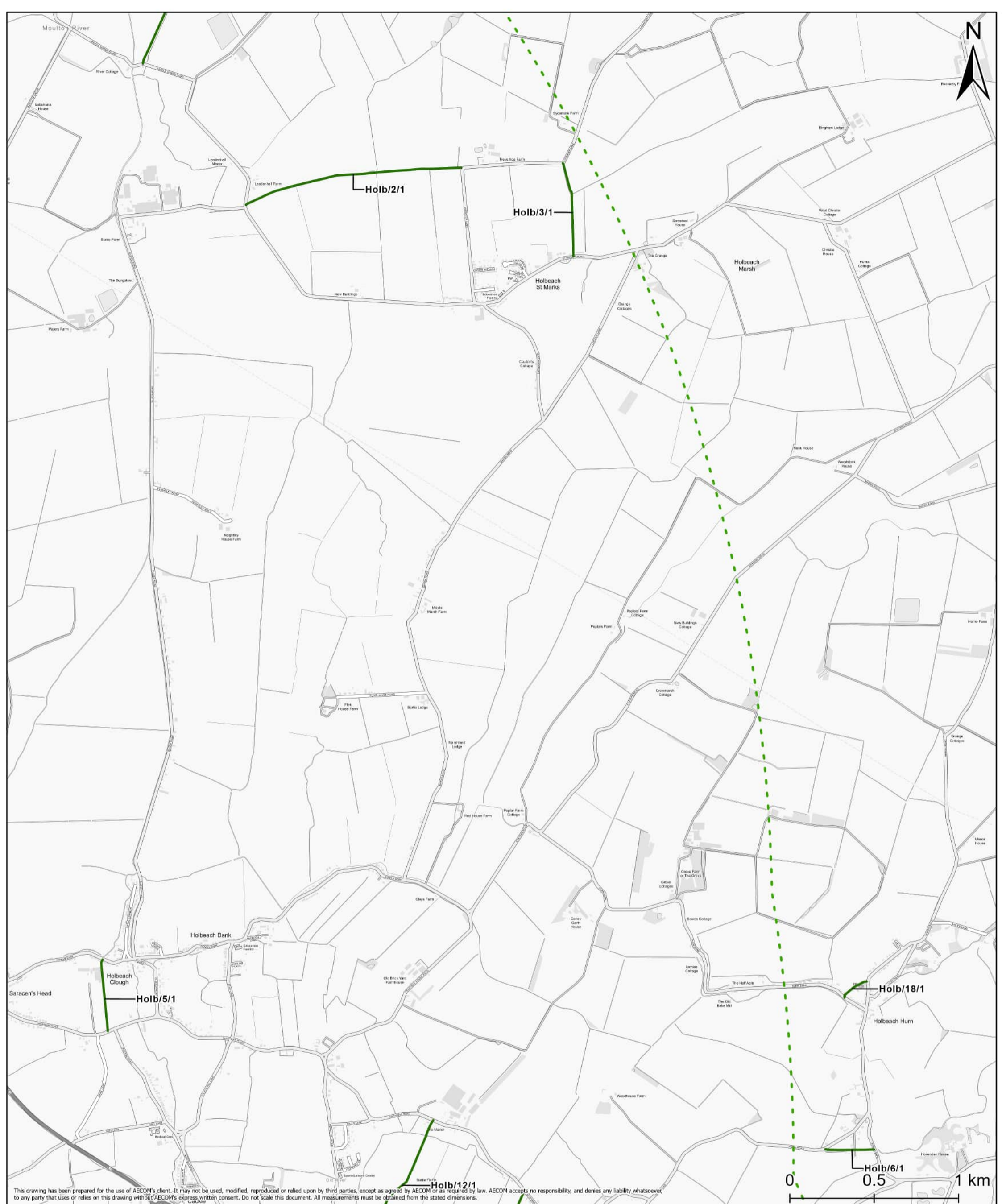
Project Title			
Meridian Solar Farm			
Map Title			
Environmental Statement Figure 12-3: Public Rights of Way and National Cycle Network Sheet 8 of 23			
Scale	Version	Drawn	Reviewed
1:20,000	0	LL	DH

Legend	
	Order Limits
	Grid Connection Route
	Grid Connection Route – 10km Buffer
	Public Right of Way

Date: 20/03/2026

Copyright
Contains OS data © Crown Copyright and database right 2025. Contains data from OS Zoomstack, Contains OS data © Crown copyright 2025. Reproduced from Ordnance Survey digital map data © Crown copyright 2025. All rights reserved. Licence number AC000808122. Public Rights of Way sourced from Cambridgeshire County Council (2025) and Lincolnshire County Council (2025).
Sustrans, 2025




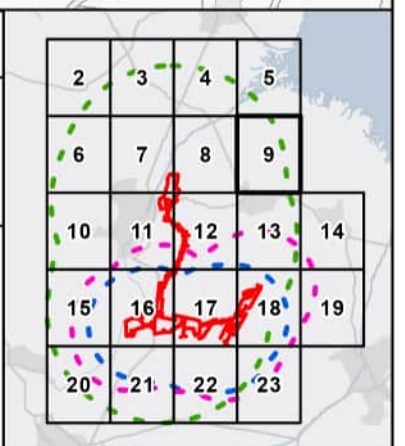
This drawing has been prepared for the use of AECOM's client. It may not be used, modified, reproduced or relied upon by third parties, except as agreed by AECOM or as required by law. AECOM accepts no responsibility, and denies any liability whatsoever, to any party that uses or relies on this drawing without AECOM's express written consent. Do not scale this document. All measurements must be obtained from the stated dimensions.

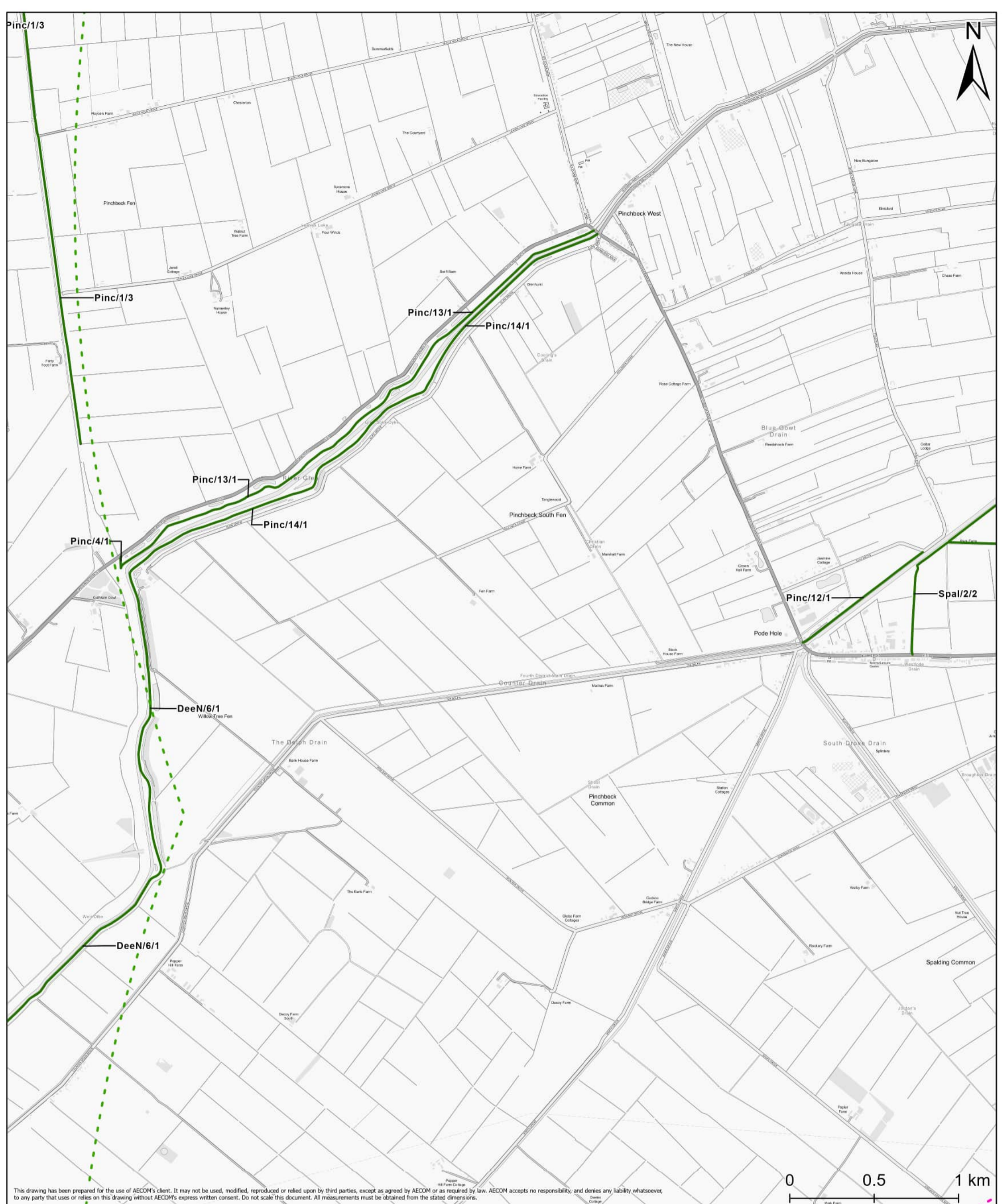
Project Title			
Meridian Solar Farm			
Map Title			
Environmental Statement Figure 12-3: Public Rights of Way and National Cycle Network Sheet 9 of 23			
Scale	Version	Drawn	Reviewed
1:20,000	0	LL	DH

Legend
Grid Connection Route – 10km Buffer
Public Right of Way

Date: 20/03/2026

Copyright
 Contains OS data © Crown Copyright and database right 2025. Contains data from OS Zoomstack, Contains OS data © Crown copyright 2025. Reproduced from Ordnance Survey digital map data © Crown copyright 2025. All rights reserved. Licence number ACD000808122. Public Rights of Way sourced from Cambridgeshire County Council (2025) and Lincolnshire County Council (2025).
 Sustrans, 2025



This drawing has been prepared for the use of AECOM's client. It may not be used, modified, reproduced or relied upon by third parties, except as agreed by AECOM or as required by law. AECOM accepts no responsibility, and denies any liability whatsoever, to any party that uses or relies on this drawing without AECOM's express written consent. Do not scale this document. All measurements must be obtained from the stated dimensions.

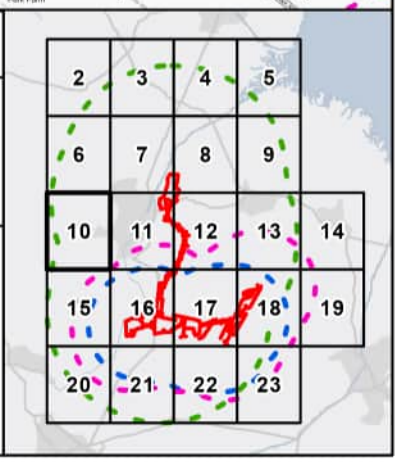
Project Title			
Meridian Solar Farm			
Map Title			
Environmental Statement Figure 12-3: Public Rights of Way and National Cycle Network Sheet 10 of 23			
Scale	Version	Drawn	Reviewed
1:20,000	0	LL	DH

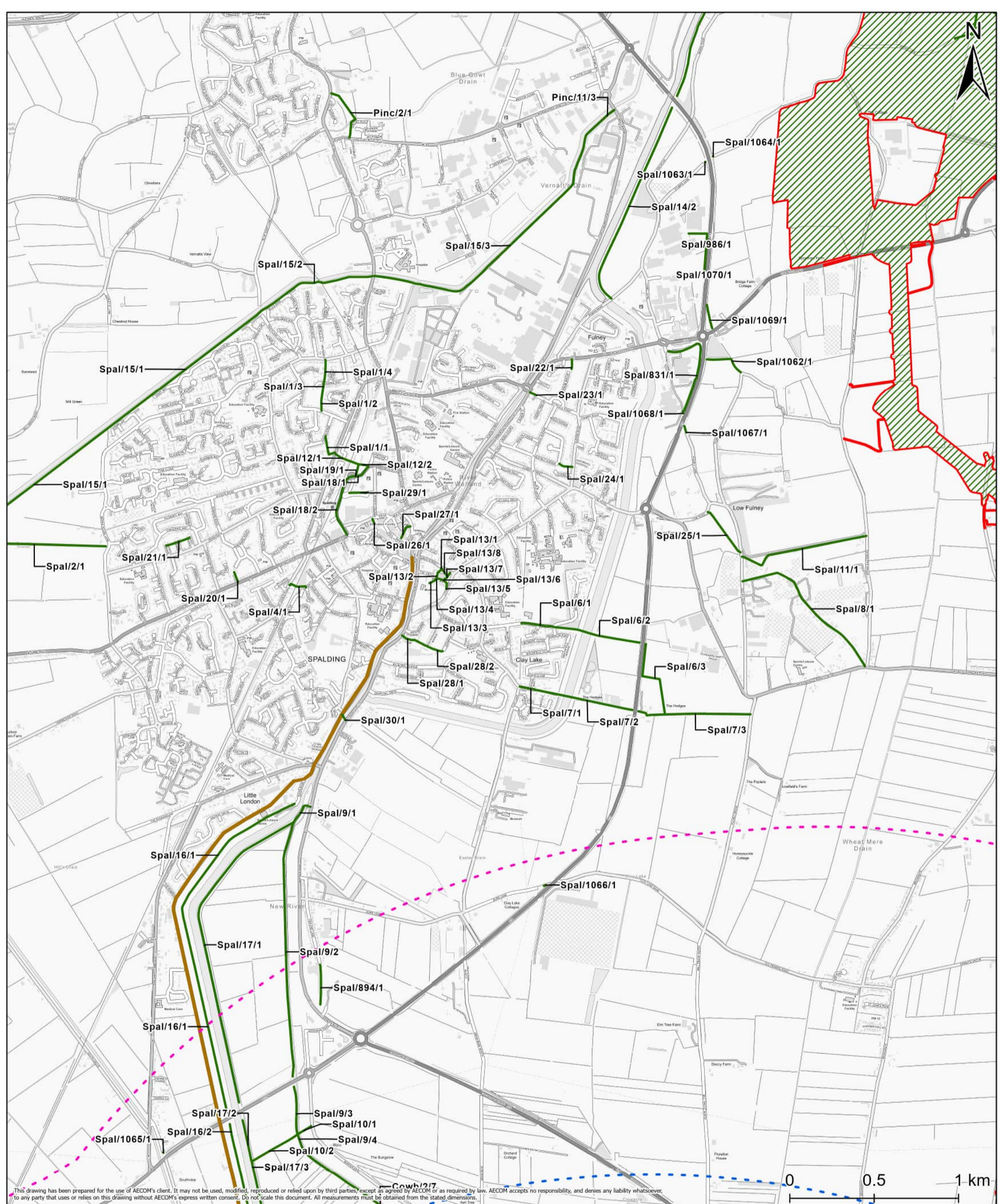
Legend

- Solar Development Areas – 5km Buffer
- Grid Connection Route – 10km Buffer
- Public Right of Way

Date: 20/03/2026

Copyright
 Contains OS data © Crown Copyright and database right 2025. Contains data from OS Zoomstack, Contains OS data © Crown copyright 2025. Reproduced from Ordnance Survey digital map data © Crown copyright 2025. All rights reserved. Licence number ACD000808122. Public Rights of Way sourced from Cambridgeshire County Council (2025) and Lincolnshire County Council (2025).
 Sustrans, 2025



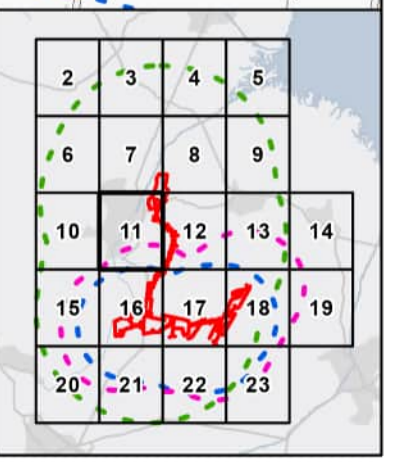


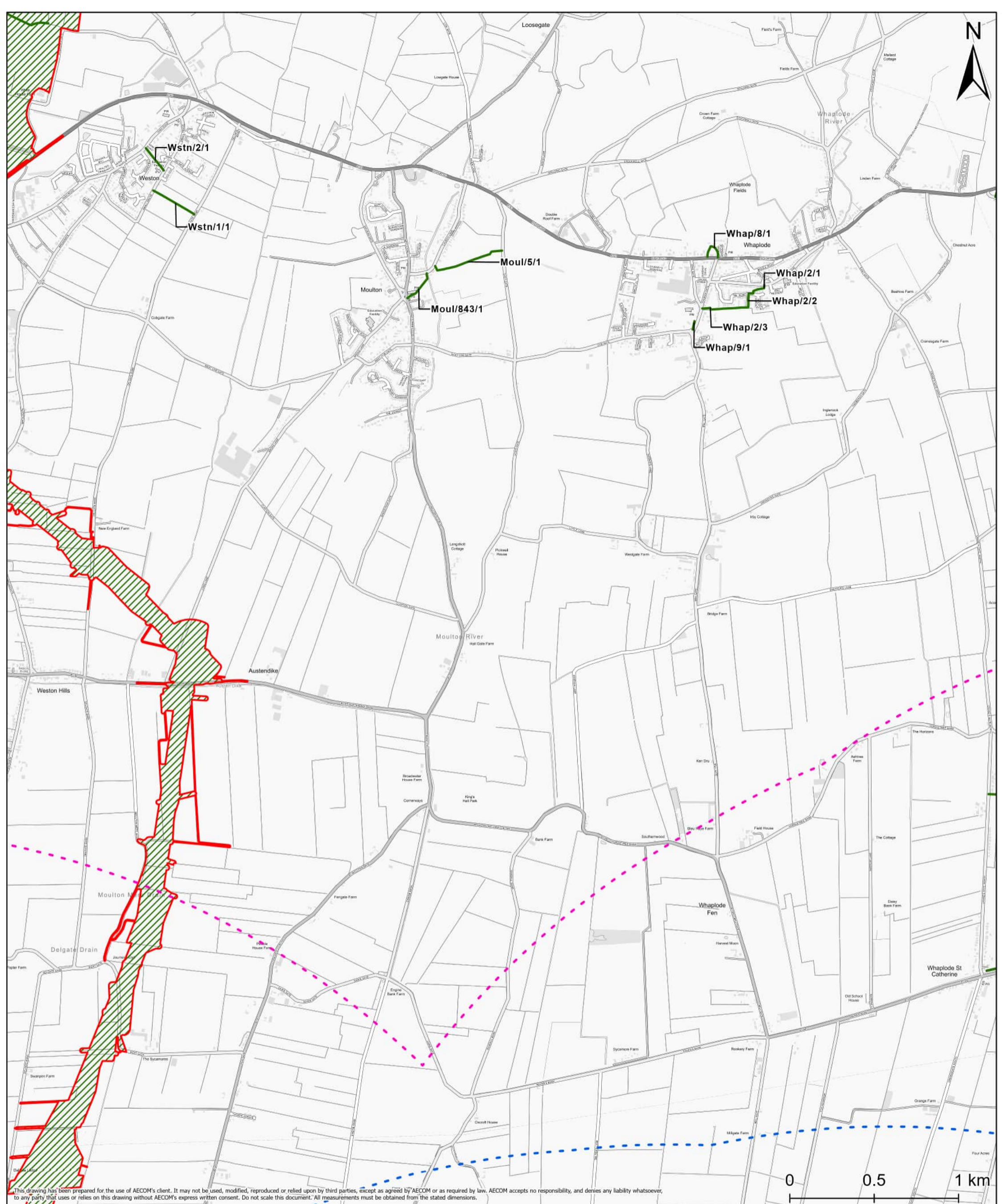
This drawing has been prepared for the use of AECOM's client. It may not be used, modified, reproduced or relied upon by third parties, except as agreed by AECOM or as required by law. AECOM accepts no responsibility, and denies any liability whatsoever, to any party that uses or relies on this drawing without AECOM's express written consent. All measurements must be obtained from the stated dimensions.

Project Title			
Meridian Solar Farm			
Map Title			
Environmental Statement Figure 12-3: Public Rights of Way and National Cycle Network Sheet 11 of 23			
Scale	Version	Drawn	Reviewed
1:20,000	0	LL	DH


Legend	
	Order Limits
	Grid Connection Route
	Solar Development Areas – 5km Buffer
	Inter-Array Connections – 5km Buffer
	Grid Connection Route – 10km Buffer
	Public Right of Way
	National Cycle Network

Date: 20/03/2026
Copyright Contains OS data © Crown Copyright and database right 2025. Contains data from OS Zoomstack, Contains OS data © Crown copyright 2025. Reproduced from Ordnance Survey digital map data © Crown copyright 2025. All rights reserved. Licence number AC000808122. Public Rights of Way sourced from Cambridgeshire County Council (2025) and Lincolnshire County Council (2025). Sustrans, 2025





This drawing has been prepared for the use of AECOM's client. It may not be used, modified, reproduced or relied upon by third parties, except as agreed by AECOM or as required by law. AECOM accepts no responsibility, and denies any liability whatsoever, to any party that uses or relies on this drawing without AECOM's express written consent. Do not scale this document. All measurements must be obtained from the stated dimensions.


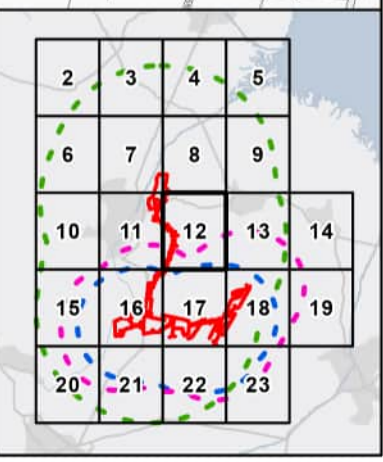


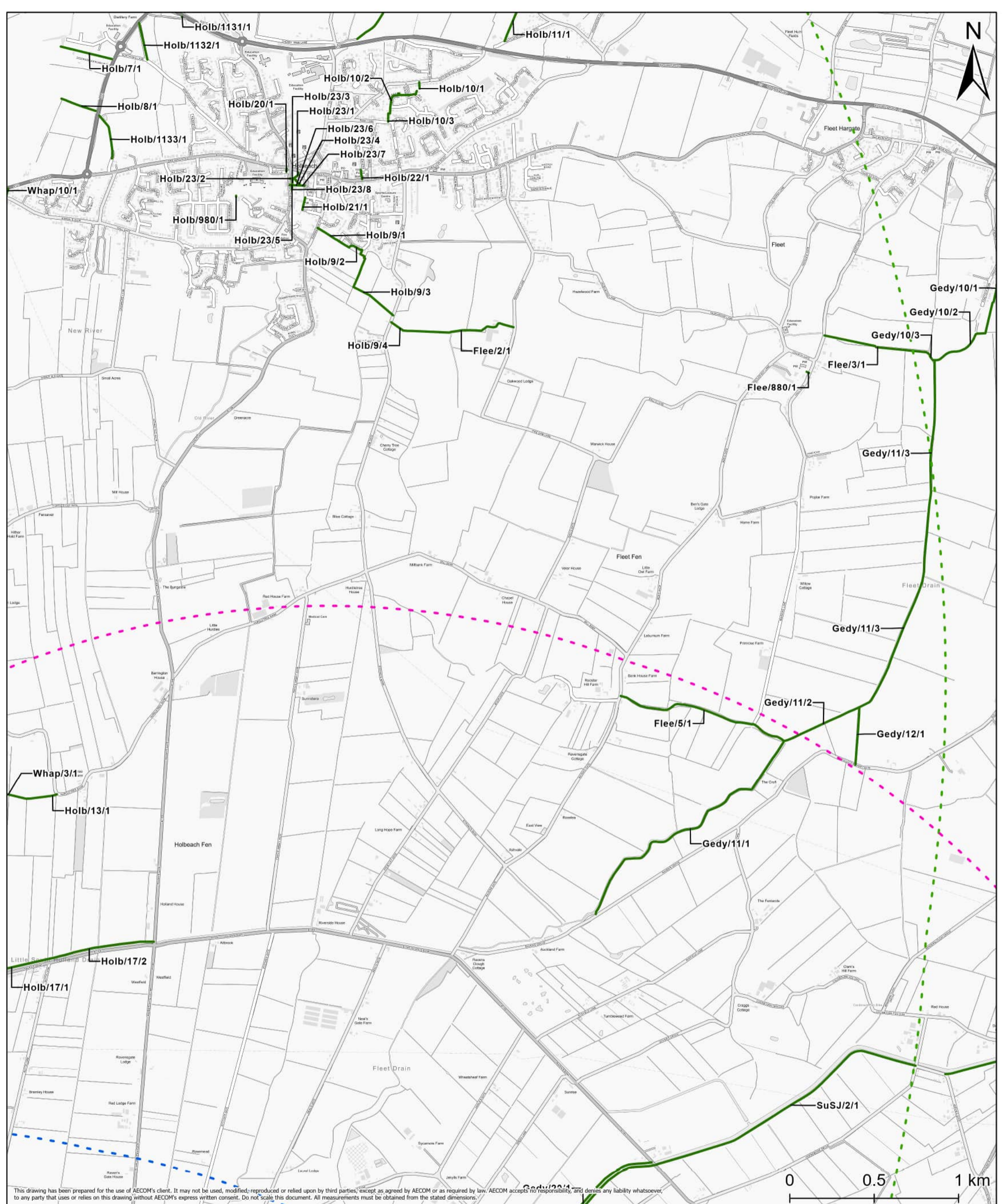
Project Title			
Meridian Solar Farm			
Map Title			
Environmental Statement Figure 12-3: Public Rights of Way and National Cycle Network Sheet 12 of 23			
Scale	Version	Drawn	Reviewed
1:20,000	0	LL	DH

Legend	
	Order Limits
	Grid Connection Route
	Solar Development Areas – 5km Buffer
	Inter-Array Connections – 5km Buffer
	Grid Connection Route – 10km Buffer
	Public Right of Way

Date: 20/03/2026

Copyright
Contains OS data © Crown Copyright and database right 2025. Contains data from OS Zoomstack, Contains OS data © Crown copyright 2025. Reproduced from Ordnance Survey digital map data © Crown copyright 2025. All rights reserved. Licence number ACD000808122. Public Rights of Way sourced from Cambridgeshire County Council (2025) and Lincolnshire County Council (2025).
Sustrans, 2025



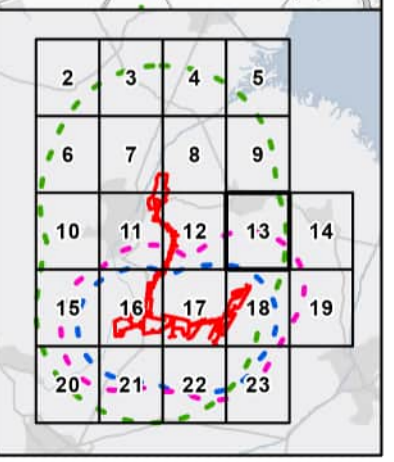
This drawing has been prepared for the use of AECOM's client. It may not be used, modified, reproduced or relied upon by third parties, except as agreed by AECOM or as required by law. AECOM accepts no responsibility, and denies any liability whatsoever, to any party that uses or relies on this drawing without AECOM's express written consent. Do not scale this document. All measurements must be obtained from the stated dimensions.

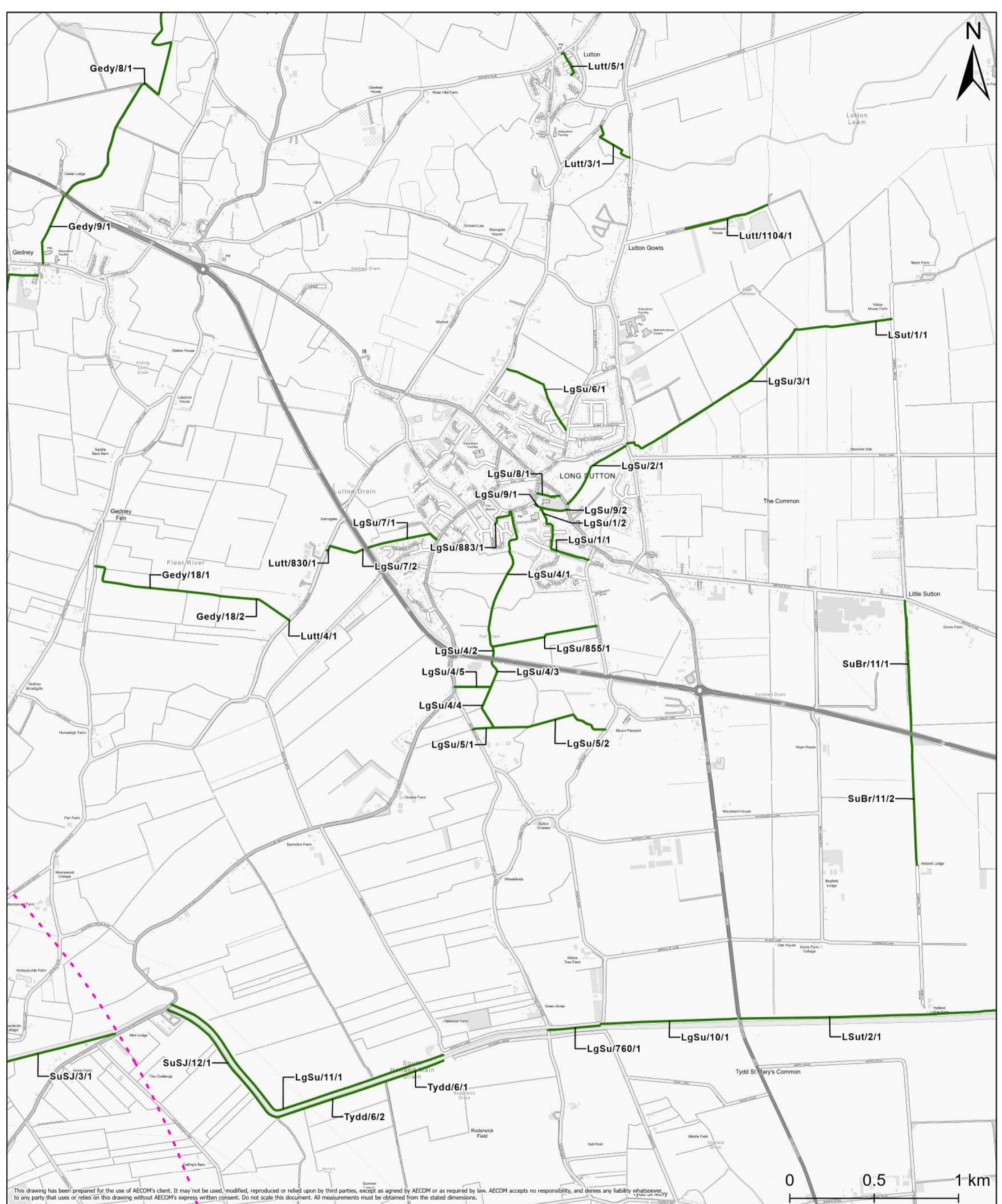
Project Title			
Meridian Solar Farm			
Map Title			
Environmental Statement Figure 12-3: Public Rights of Way and National Cycle Network Sheet 13 of 23			
Scale	Version	Drawn	Reviewed
1:20,000	0	LL	DH

Legend	
	Solar Development Areas – 5km Buffer
	Inter-Array Connections – 5km Buffer
	Grid Connection Route – 10km Buffer
	Public Right of Way


Date: 20/03/2026

Copyright
Contains OS data © Crown Copyright and database right 2025. Contains data from OS Zoomstack, Contains OS data © Crown copyright 2025. Reproduced from Ordnance Survey digital map data © Crown copyright 2025. All rights reserved. Licence number AC0000808122. Public Rights of Way sourced from Cambridgeshire County Council (2025) and Lincolnshire County Council (2025).
Sustrans, 2025





This drawing has been prepared for the use of AECOM's client. It may not be used, modified, reproduced or relied upon by third parties, except as agreed by AECOM or as required by law. AECOM accepts no responsibility, and denies any liability whatsoever, to any party that uses or relies on this drawing without AECOM's express written consent. All measurements must be obtained from the stated dimensions.

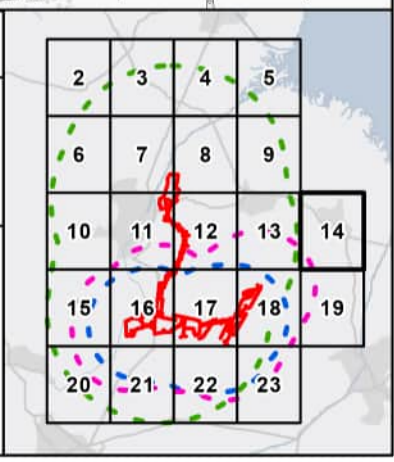


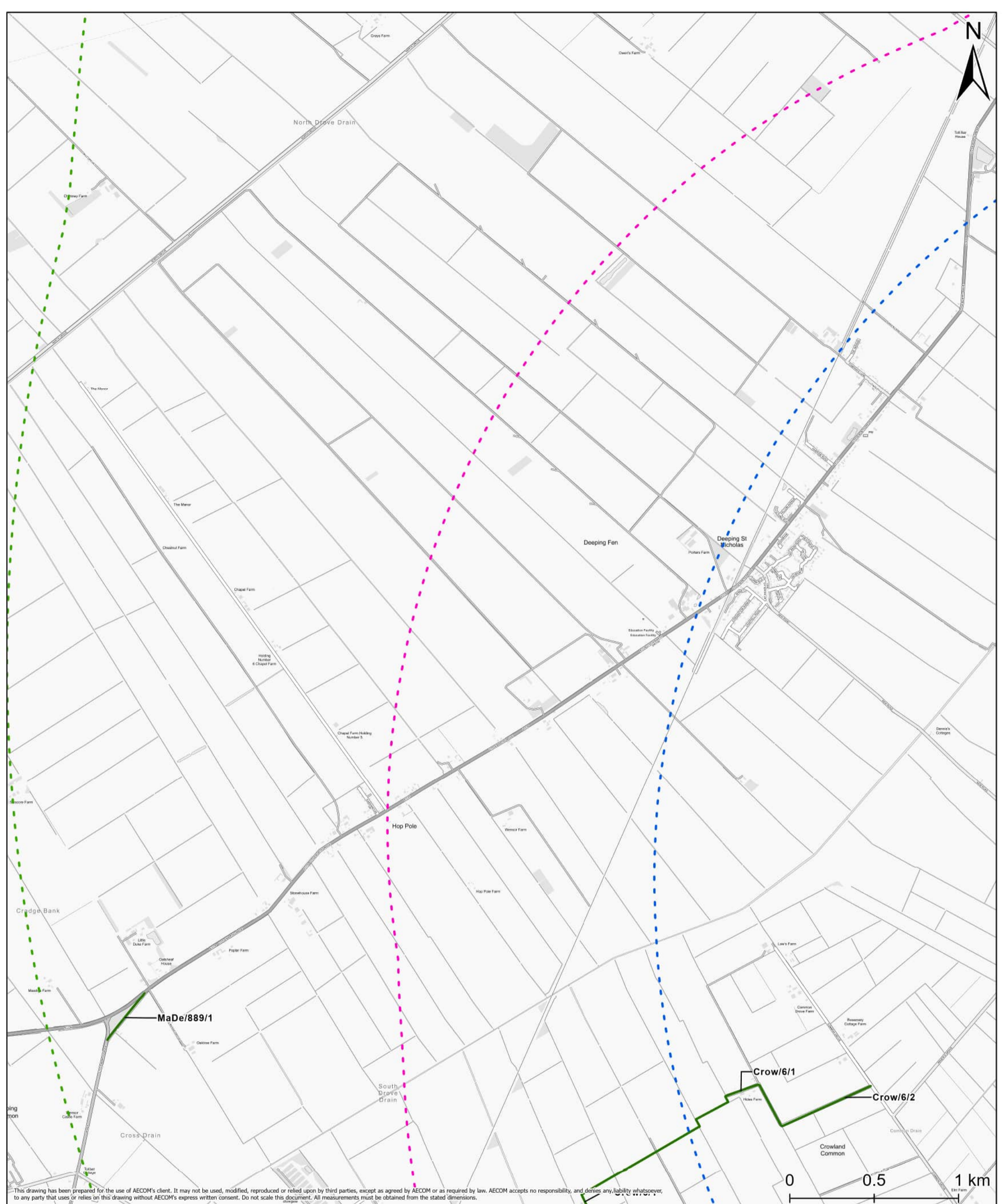
Project Title			
Meridian Solar Farm			
Map Title			
Environmental Statement Figure 12-3: Public Rights of Way and National Cycle Network Sheet 14 of 23			
Scale	Version	Drawn	Reviewed
1:20,000	0	LL	DH

Legend	
	Solar Development Areas – 5km Buffer
	Public Right of Way

Date: 20/03/2026

Copyright
Contains OS data © Crown Copyright and database right 2025. Contains data from OS Zoomstack, Contains OS data © Crown copyright 2025. Reproduced from Ordnance Survey digital map data © Crown copyright 2025. All rights reserved. Licence number AC000808122. Public Rights of Way sourced from Cambridgeshire County Council (2025) and Lincolnshire County Council (2025).
Sustrans, 2025



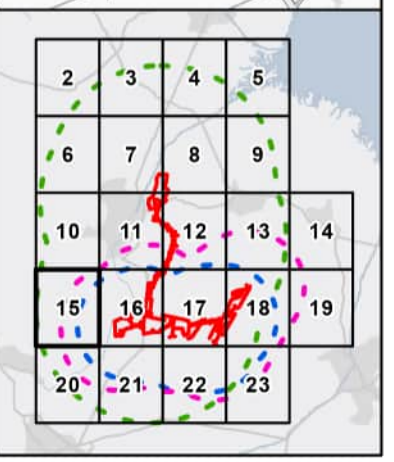
This drawing has been prepared for the use of AECOM's client. It may not be used, modified, reproduced or relied upon by third parties, except as agreed by AECOM or as required by law. AECOM accepts no responsibility, and denies any liability whatsoever, to any party that uses or relies on this drawing without AECOM's express written consent. Do not scale this document. All measurements must be obtained from the stated dimensions.

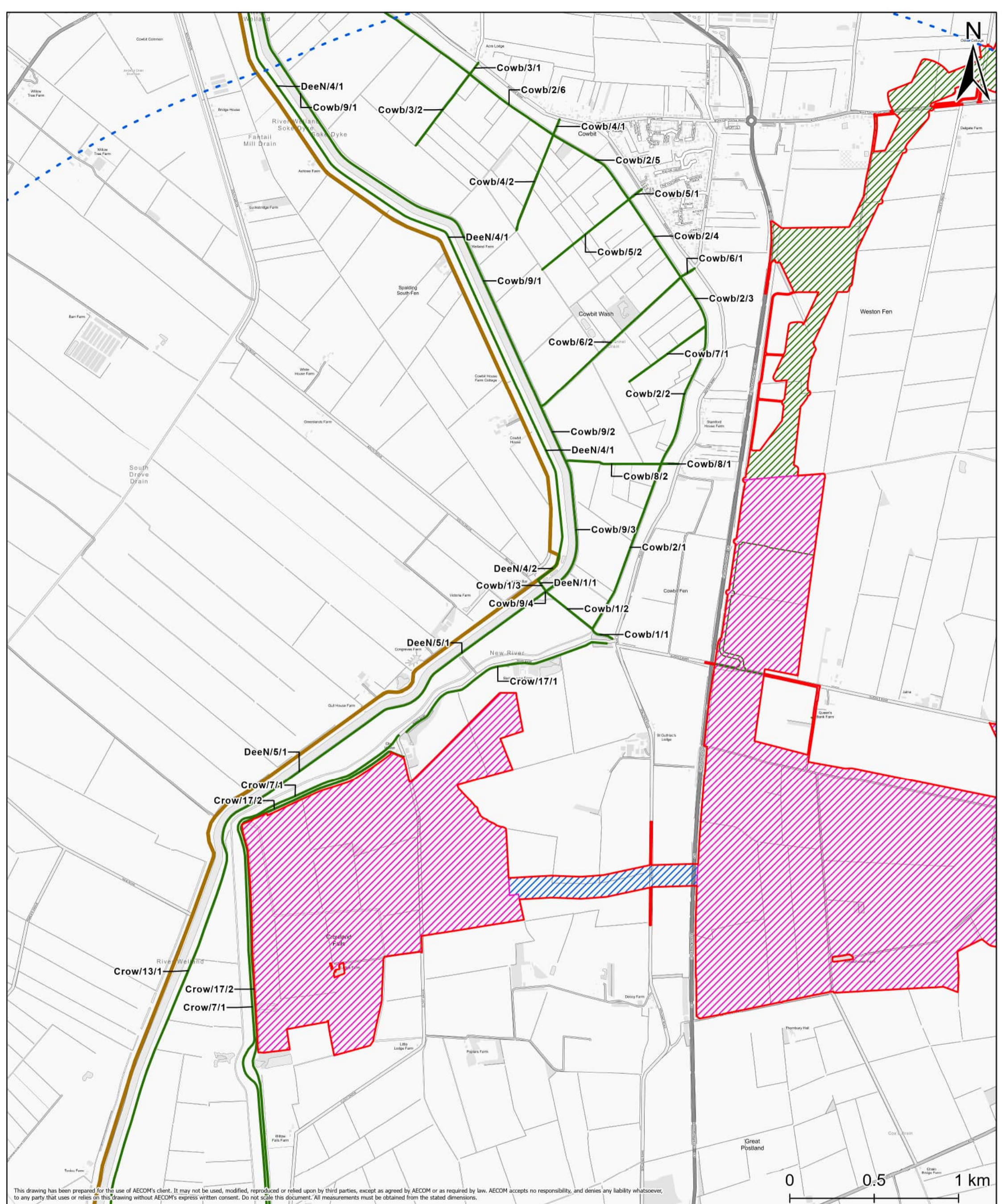
Project Title			
Meridian Solar Farm			
Map Title			
Environmental Statement Figure 12-3: Public Rights of Way and National Cycle Network Sheet 15 of 23			
Scale	Version	Drawn	Reviewed
1:20,000	0	LL	DH

Legend
Solar Development Areas – 5km Buffer
Inter-Array Connections – 5km Buffer
Grid Connection Route – 10km Buffer
Public Right of Way

Date: 20/03/2026

Copyright
 Contains OS data © Crown Copyright and database right 2025. Contains data from OS Zoomstack, Contains OS data © Crown copyright 2025. Reproduced from Ordnance Survey digital map data © Crown copyright 2025. All rights reserved. Licence number ACD000808122. Public Rights of Way sourced from Cambridgeshire County Council (2025) and Lincolnshire County Council (2025).
 Sustrans, 2025





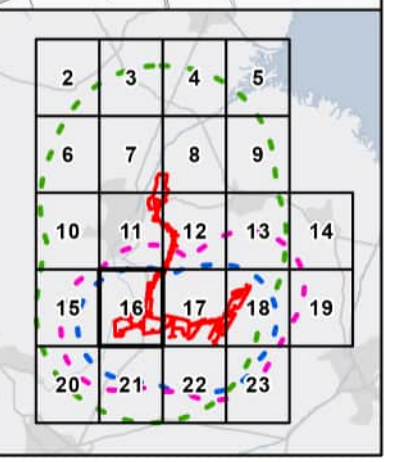
This drawing has been prepared for the use of AECOM's client. It may not be used, modified, reproduced or relied upon by third parties, except as agreed by AECOM or as required by law. AECOM accepts no responsibility, and denies any liability whatsoever, to any party that uses or relies on this drawing without AECOM's express written consent. Do not scale this document. All measurements must be obtained from the stated dimensions.

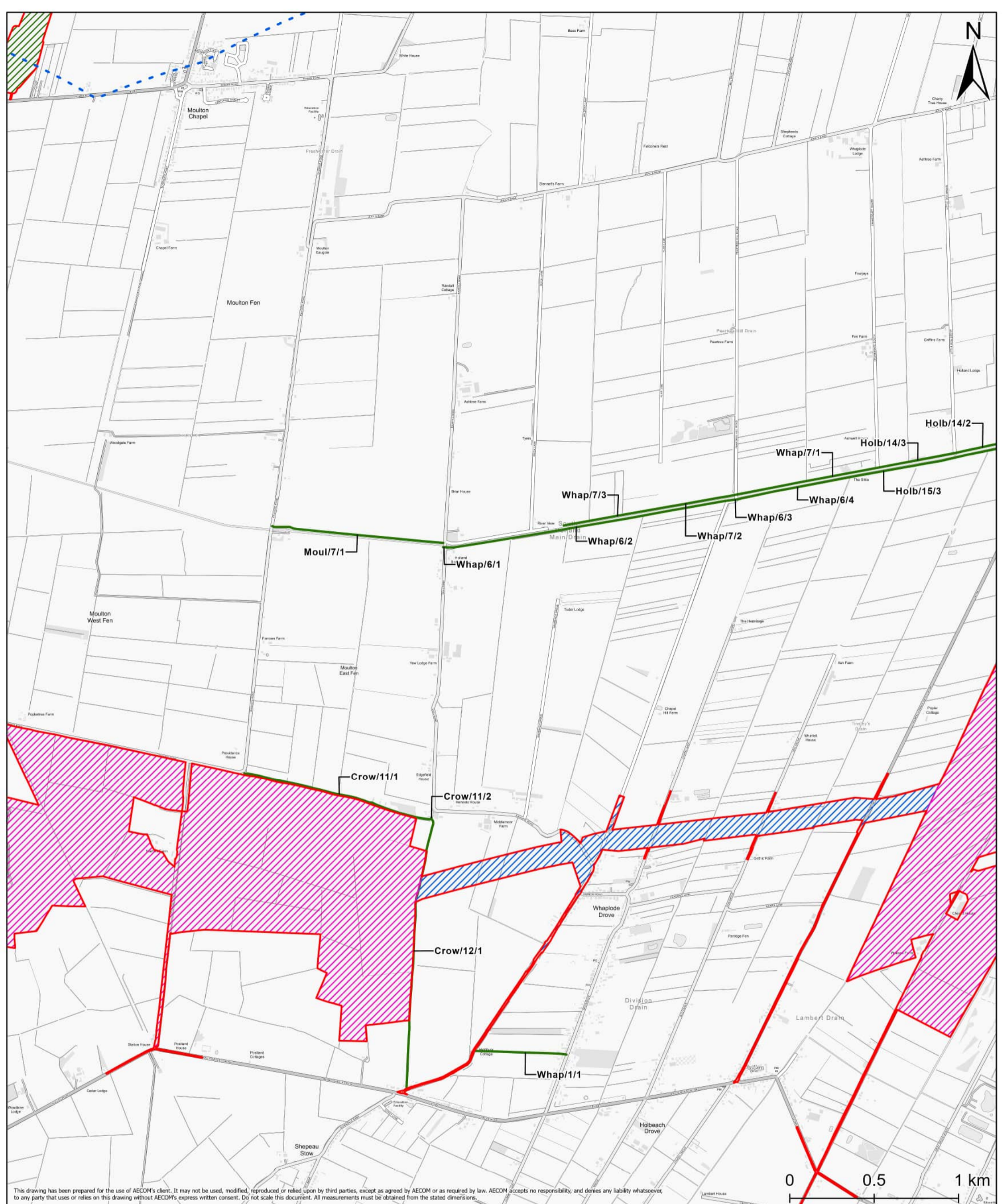
Project Title			
Meridian Solar Farm			
Map Title			
Environmental Statement Figure 12-3: Public Rights of Way and National Cycle Network Sheet 16 of 23			
Scale	Version	Drawn	Reviewed
1:20,000	0	LL	DH

Legend	
	Order Limits
	Solar Development Areas
	Inter-Array Connections
	Grid Connection Route
	Solar Development Areas – 5km Buffer
	Inter-Array Connections – 5km Buffer
	Grid Connection Route – 10km Buffer
	Public Right of Way
	National Cycle Network

Date: 20/03/2026

Copyright
Contains OS data © Crown Copyright and database right 2025. Contains data from OS Zoomstack, Contains OS data © Crown copyright 2025. Reproduced from Ordnance Survey digital map data © Crown copyright 2025. All rights reserved. Licence number AC000808122. Public Rights of Way sourced from Cambridgeshire County Council (2025) and Lincolnshire County Council (2025). Sustrans, 2025





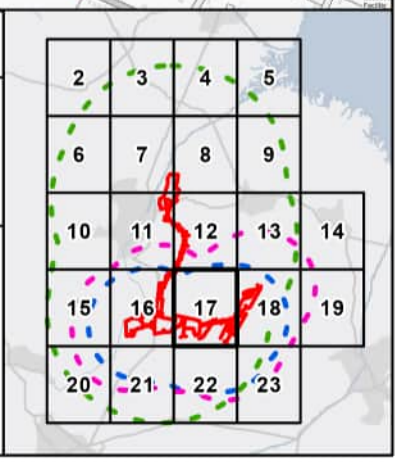
This drawing has been prepared for the use of AECOM's client. It may not be used, modified, reproduced or relied upon by third parties, except as agreed by AECOM or as required by law. AECOM accepts no responsibility, and denies any liability whatsoever, to any party that uses or relies on this drawing without AECOM's express written consent. All measurements must be obtained from the stated dimensions.

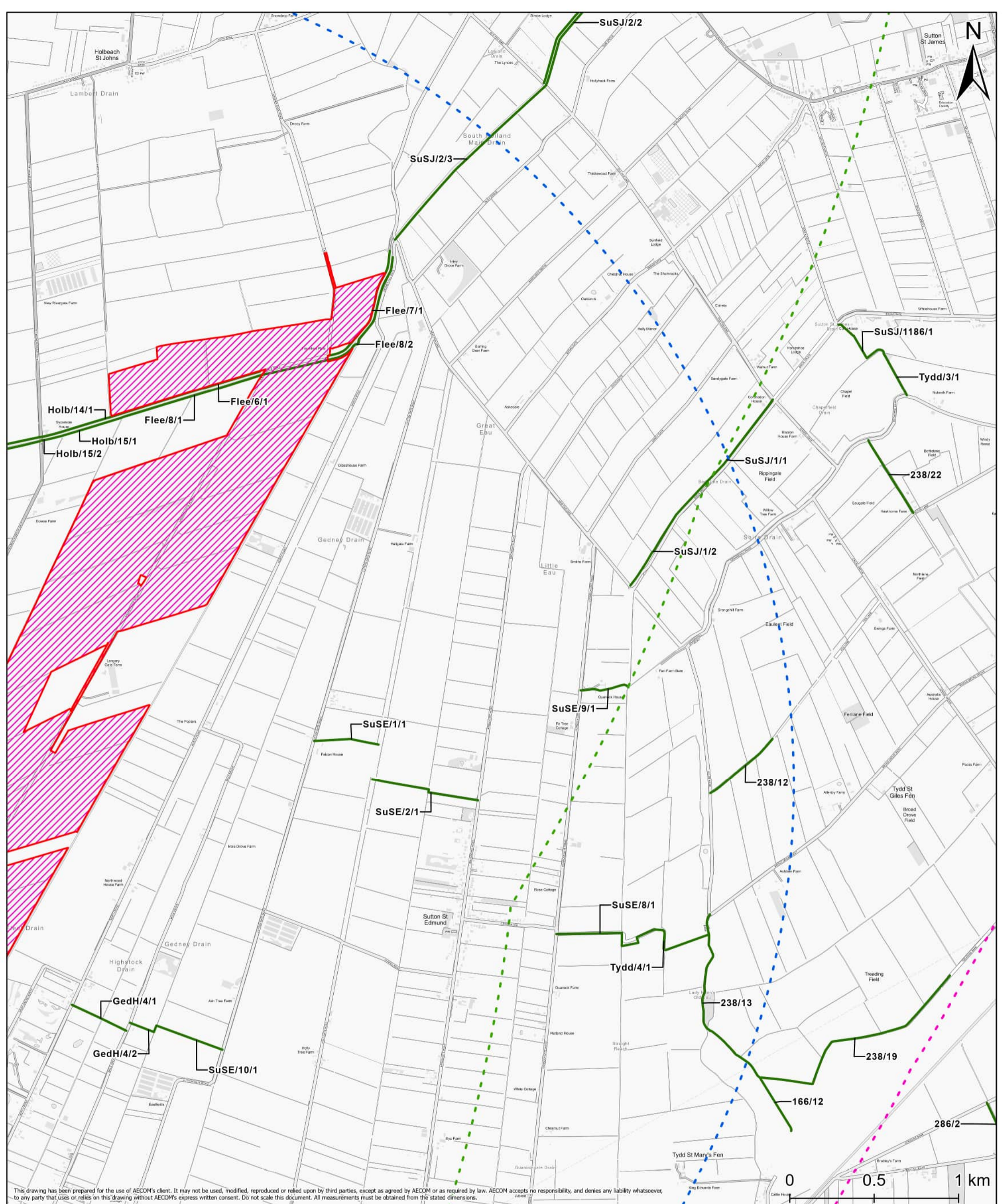
Project Title Meridian Solar Farm			
Map Title Environmental Statement Figure 12-3: Public Rights of Way and National Cycle Network Sheet 17 of 23			
Scale 1:20,000	Version 0	Drawn LL	Reviewed DH

Legend	
	Order Limits
	Solar Development Areas
	Inter-Array Connections
	Grid Connection Route
	Solar Development Areas – 5km Buffer
	Inter-Array Connections – 5km Buffer
	Grid Connection Route – 10km Buffer
	Public Right of Way

Date: 20/03/2026

Copyright
Contains OS data © Crown Copyright and database right 2025. Contains data from OS Zoomstack, Contains OS data © Crown copyright 2025. Reproduced from Ordnance Survey digital map data © Crown copyright 2025. All rights reserved. Licence number ACD000808122. Public Rights of Way sourced from Cambridgeshire County Council (2025) and Lincolnshire County Council (2025). Sustrans, 2025





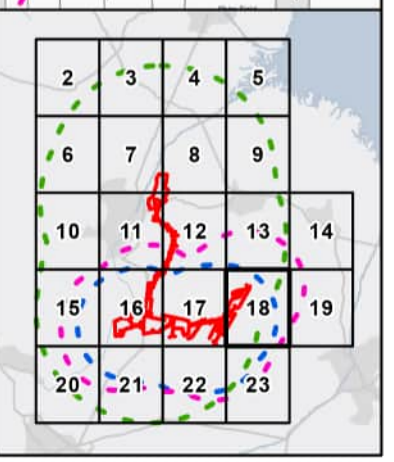
This drawing has been prepared for the use of AECOM's client. It may not be used, modified, reproduced or relied upon by third parties, except as agreed by AECOM or as required by law. AECOM accepts no responsibility, and denies any liability whatsoever, to any party that uses or relies on this drawing without AECOM's express written consent. Do not scale this document. All measurements must be obtained from the stated dimensions.

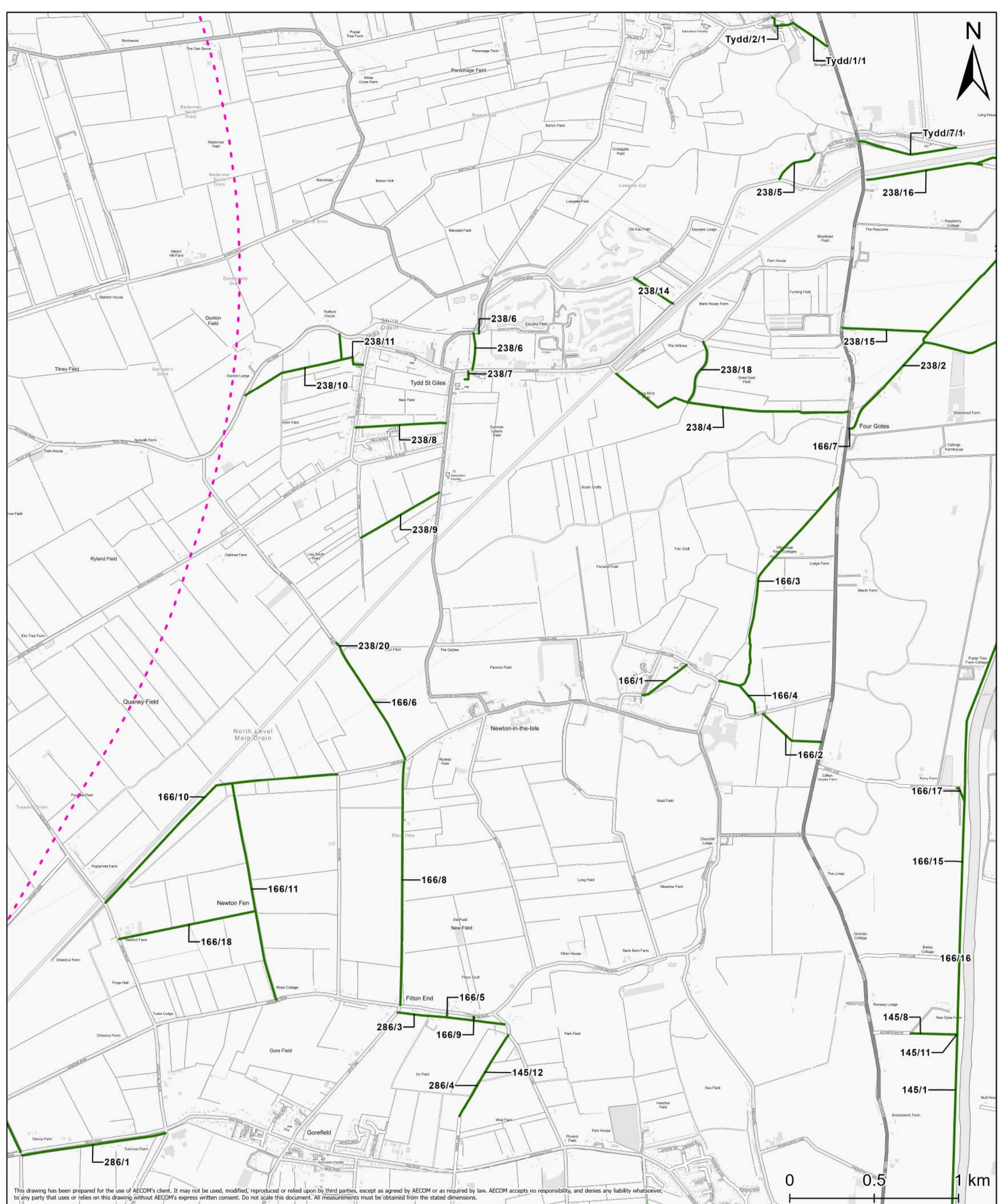
Project Title			
Meridian Solar Farm			
Map Title			
Environmental Statement Figure 12-3: Public Rights of Way and National Cycle Network Sheet 18 of 23			
Scale	Version	Drawn	Reviewed
1:20,000	0	LL	DH

Legend	
	Order Limits
	Solar Development Areas
	Solar Development Areas – 5km Buffer
	Inter-Array Connections – 5km Buffer
	Grid Connection Route – 10km Buffer
	Public Right of Way

Date: 20/03/2026

Copyright
 Contains OS data © Crown Copyright and database right 2025. Contains data from OS Zoomstack, Contains OS data © Crown copyright 2025. Reproduced from Ordnance Survey digital map data © Crown copyright 2025. All rights reserved. Licence number AC000808122. Public Rights of Way sourced from Cambridgeshire County Council (2025) and Lincolnshire County Council (2025).
 Sustrans, 2025






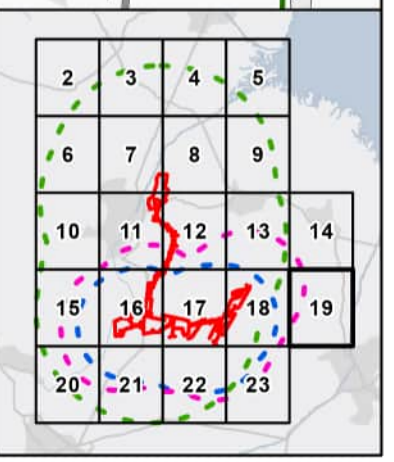
This drawing has been prepared for the use of AECOM's client. It may not be used, modified, reproduced or relied upon by third parties, except as agreed by AECOM or as required by law. AECOM accepts no responsibility, and denies any liability whatsoever, to any party that uses or relies on this drawing without AECOM's express written consent. Do not scale this document. All measurements must be obtained from the stated dimensions.

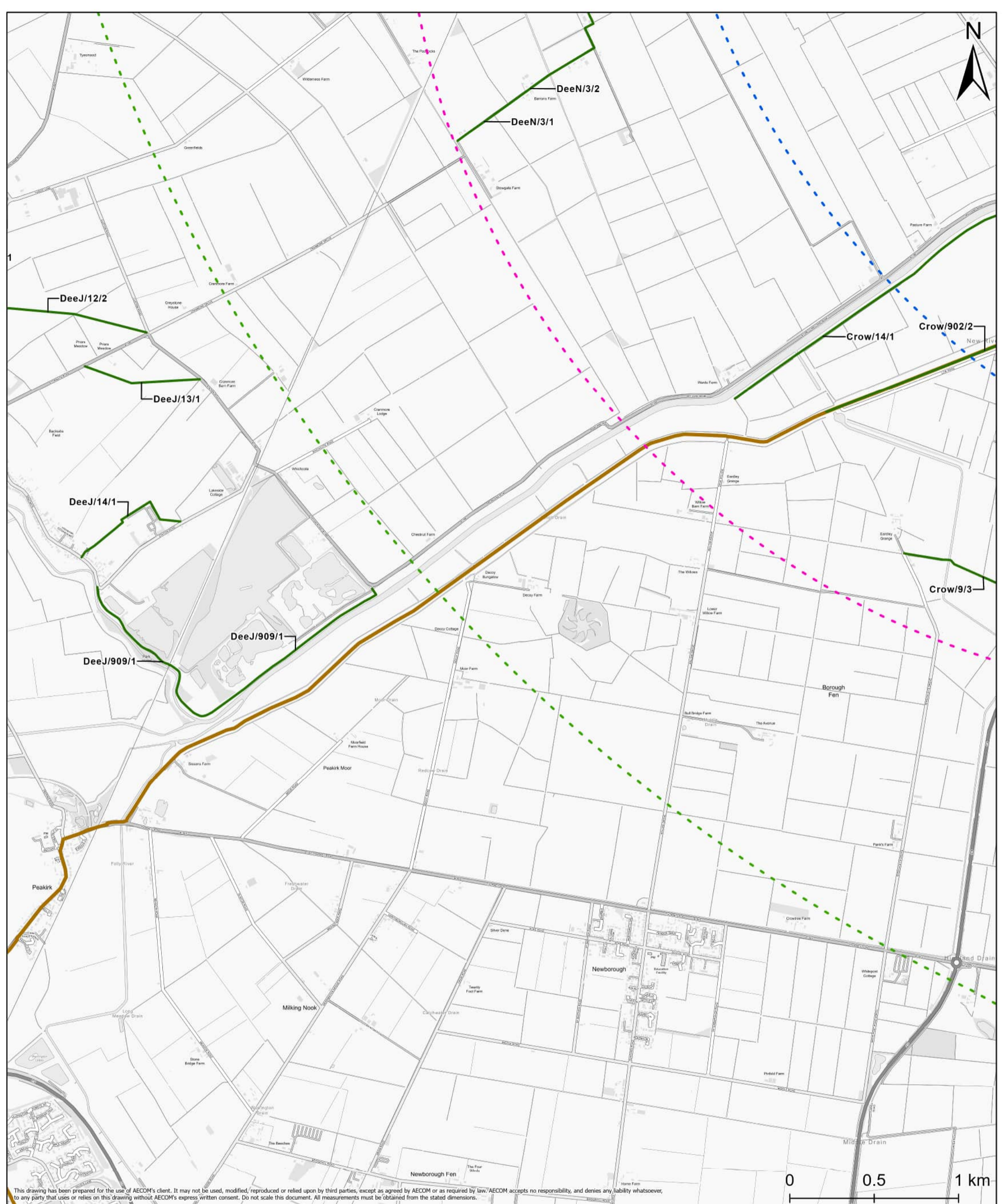
Project Title			
Meridian Solar Farm			
Map Title			
Environmental Statement Figure 12-3: Public Rights of Way and National Cycle Network Sheet 19 of 23			
Scale	Version	Drawn	Reviewed
1:20,000	0	LL	DH

Legend
Solar Development Areas – 5km Buffer
Public Right of Way


Date: 20/03/2026

Copyright
 Contains OS data © Crown Copyright and database right 2025. Contains data from OS Zoomstack, Contains OS data © Crown copyright 2025. Reproduced from Ordnance Survey digital map data © Crown copyright 2025. All rights reserved. Licence number AC0000808122. Public Rights of Way sourced from Cambridgeshire County Council (2025) and Lincolnshire County Council (2025).
 Sustrans, 2025



This drawing has been prepared for the use of AECOM's client. It may not be used, modified, reproduced or relied upon by third parties, except as agreed by AECOM or as required by law. AECOM accepts no responsibility, and denies any liability whatsoever, to any party that uses or relies on this drawing without AECOM's express written consent. Do not scale this document. All measurements must be obtained from the stated dimensions.

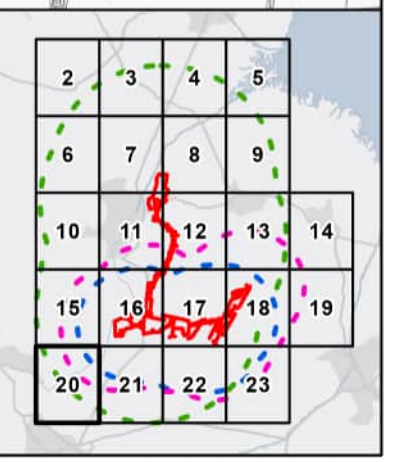


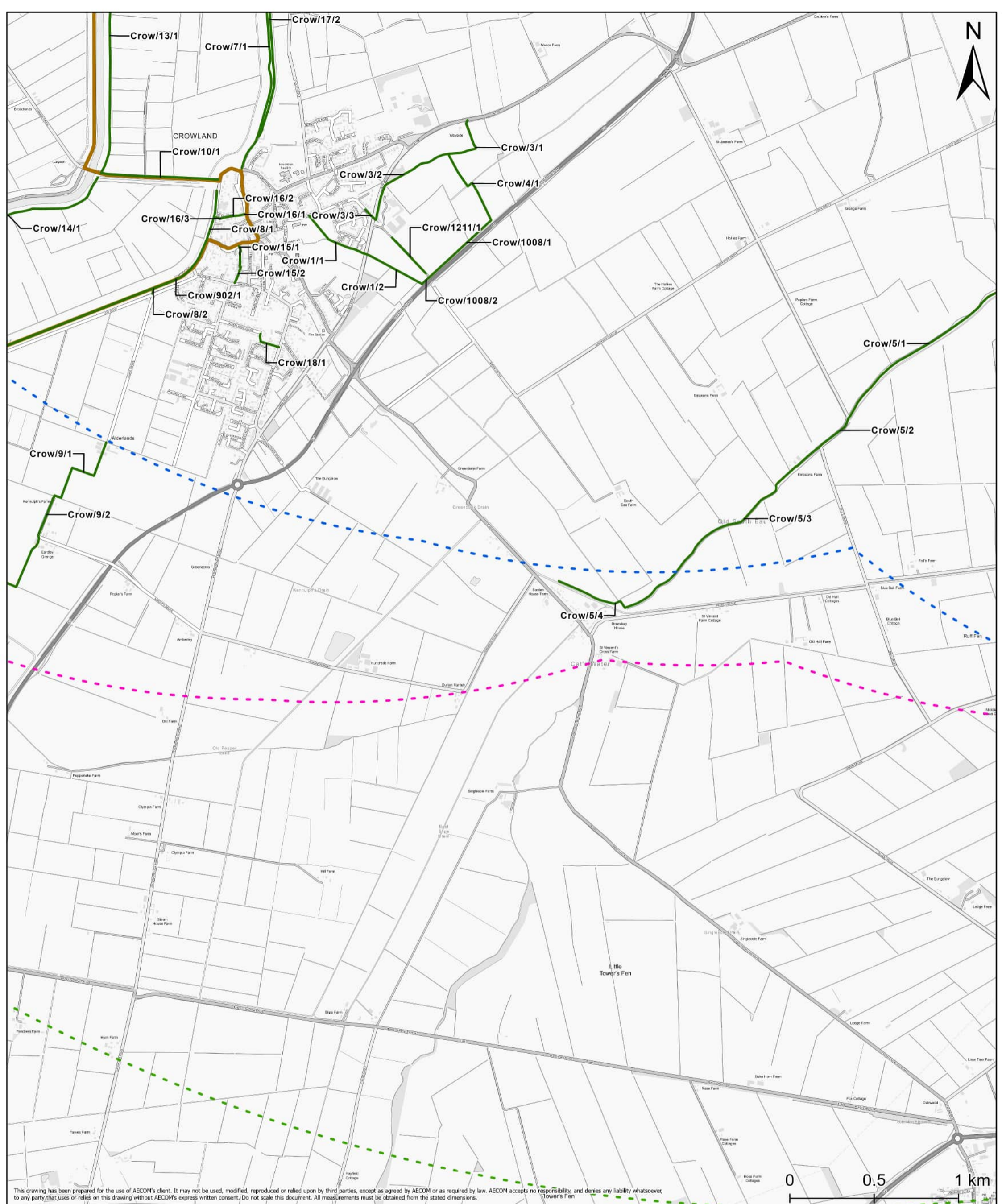
Project Title			
Meridian Solar Farm			
Map Title			
Environmental Statement Figure 12-3: Public Rights of Way and National Cycle Network Sheet 20 of 23			
Scale	Version	Drawn	Reviewed
1:20,000	0	LL	DH

Legend
Solar Development Areas – 5km Buffer
Inter-Array Connections – 5km Buffer
Grid Connection Route – 10km Buffer
Public Right of Way
National Cycle Network

Date: 20/03/2026

Copyright
 Contains OS data © Crown Copyright and database right 2025. Contains data from OS Zoomstack, Contains OS data © Crown copyright 2025. Reproduced from Ordnance Survey digital map data © Crown copyright 2025. All rights reserved. Licence number AC000808122. Public Rights of Way sourced from Cambridgeshire County Council (2025) and Lincolnshire County Council (2025).
 Sustrans, 2025




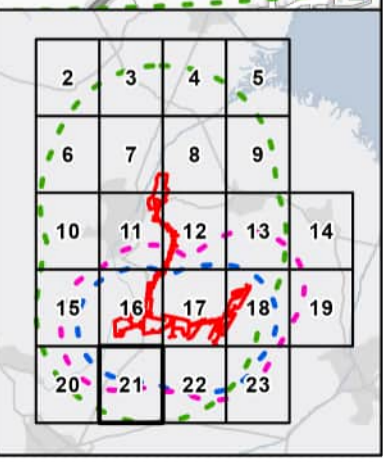
This drawing has been prepared for the use of AECOM's client. It may not be used, modified, reproduced or relied upon by third parties, except as agreed by AECOM or as required by law. AECOM accepts no responsibility, and denies any liability whatsoever, to any party that uses or relies on this drawing without AECOM's express written consent. Do not scale this document. All measurements must be obtained from the stated dimensions.

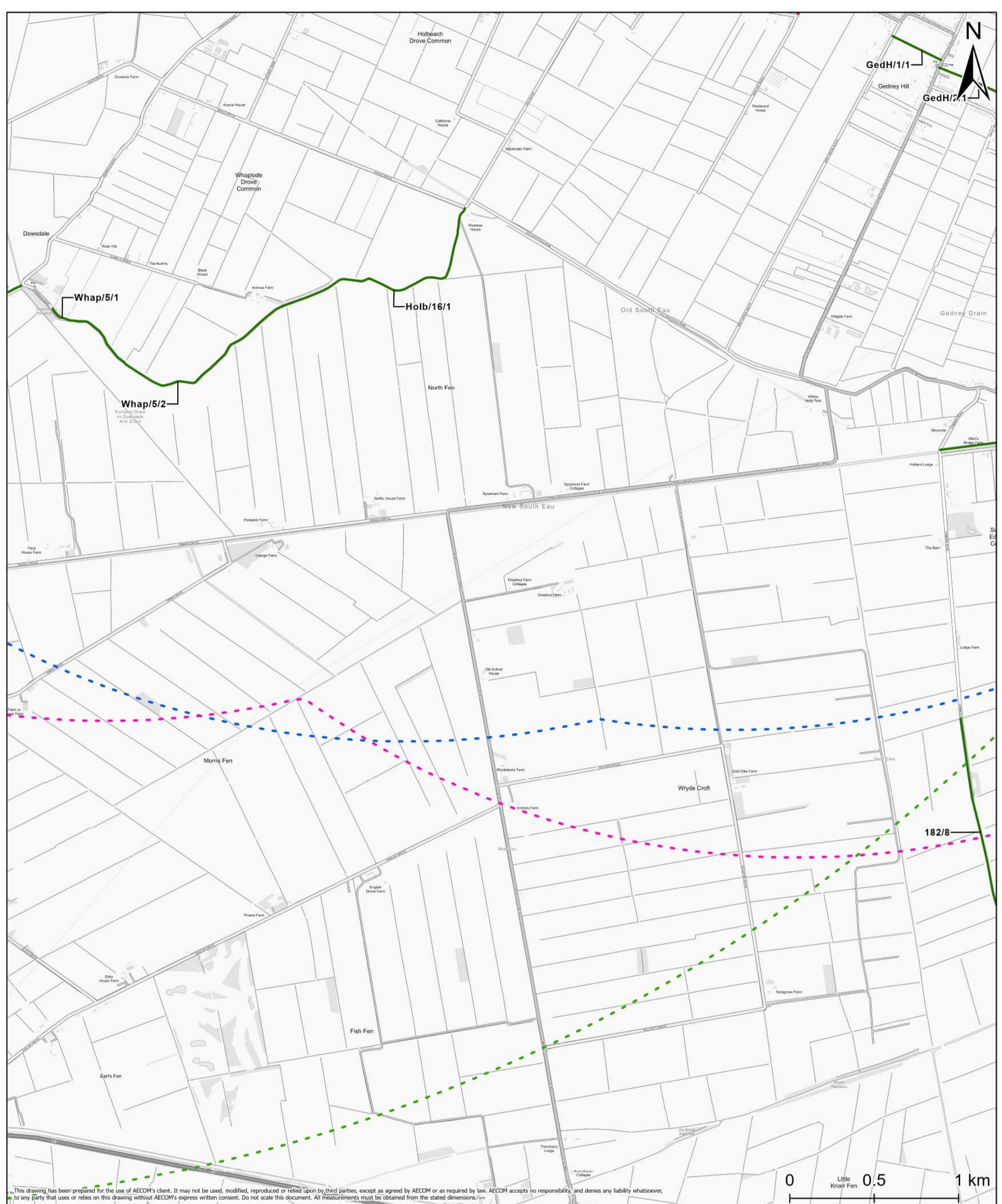
Project Title Meridian Solar Farm			
Map Title Environmental Statement Figure 12-3: Public Rights of Way and National Cycle Network Sheet 21 of 23			
Scale 1:20,000	Version 0	Drawn LL	Reviewed DH

Legend	<ul style="list-style-type: none"> --- Solar Development Areas – 5km Buffer --- Inter-Array Connections – 5km Buffer --- Grid Connection Route – 10km Buffer — Public Right of Way — National Cycle Network
---------------	--

Date: 20/03/2026

Copyright
Contains OS data © Crown Copyright and database right 2025. Contains data from OS Zoomstack, Contains OS data © Crown copyright 2025. Reproduced from Ordnance Survey digital map data © Crown copyright 2025. All rights reserved. Licence number AC0000808122. Public Rights of Way sourced from Cambridgeshire County Council (2025) and Lincolnshire County Council (2025). Sustrans, 2025




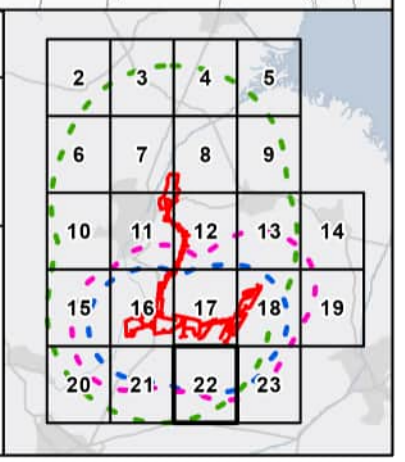
This drawing has been prepared for the use of AECOM's client. It may not be used, modified, reproduced or relied upon by third parties, except as agreed by AECOM or as required by law. AECOM accepts no responsibility, and denies any liability whatsoever, to any party that uses or relies on this drawing without AECOM's express written consent. Do not scale this document. All measurements must be obtained from the stated dimensions.

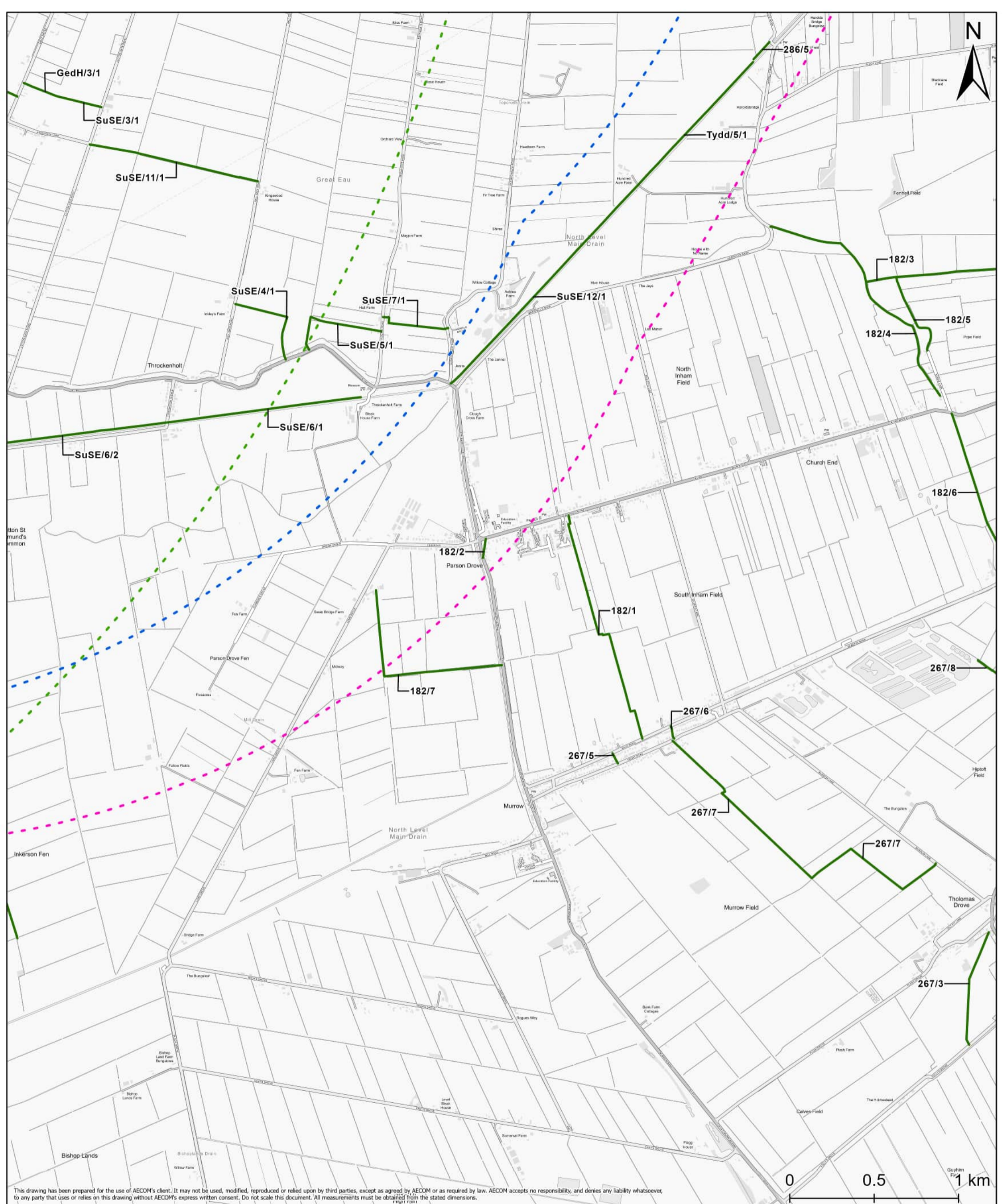
Project Title Meridian Solar Farm			
Map Title Environmental Statement Figure 12-3: Public Rights of Way and National Cycle Network Sheet 22 of 23			
Scale 1:20,000	Version 0	Drawn LL	Reviewed DH

Legend	
	Order Limits
	Solar Development Areas
	Solar Development Areas – 5km Buffer
	Inter-Array Connections – 5km Buffer
	Grid Connection Route – 10km Buffer
	Public Right of Way

Date: 20/03/2026

Copyright
Contains OS data © Crown Copyright and database right 2025. Contains data from OS Zoomstack, Contains OS data © Crown copyright 2025. Reproduced from Ordnance Survey digital map data © Crown copyright 2025. All rights reserved. Licence number AC000808122. Public Rights of Way sourced from Cambridgeshire County Council (2025) and Lincolnshire County Council (2025).
Sustrans, 2025



This drawing has been prepared for the use of AECOM's client. It may not be used, modified, reproduced or relied upon by third parties, except as agreed by AECOM or as required by law. AECOM accepts no responsibility, and denies any liability whatsoever, to any party that uses or relies on this drawing without AECOM's express written consent. Do not scale this document. All measurements must be obtained from the stated dimensions.

Project Title			
Meridian Solar Farm			
Map Title			
Environmental Statement Figure 12-3: Public Rights of Way and National Cycle Network Sheet 23 of 23			
Scale	Version	Drawn	Reviewed
1:20,000	0	LL	DH

Legend
Solar Development Areas – 5km Buffer
Inter-Array Connections – 5km Buffer
Grid Connection Route – 10km Buffer
Public Right of Way

Date: 20/03/2026
Copyright Contains OS data © Crown Copyright and database right 2025. Contains data from OS Zoomstack, Contains OS data © Crown copyright 2025. Reproduced from Ordnance Survey digital map data © Crown copyright 2025. All rights reserved. Licence number AC0000808122. Public Rights of Way sourced from Cambridgeshire County Council (2025) and Lincolnshire County Council (2025). Sustrans, 2025

